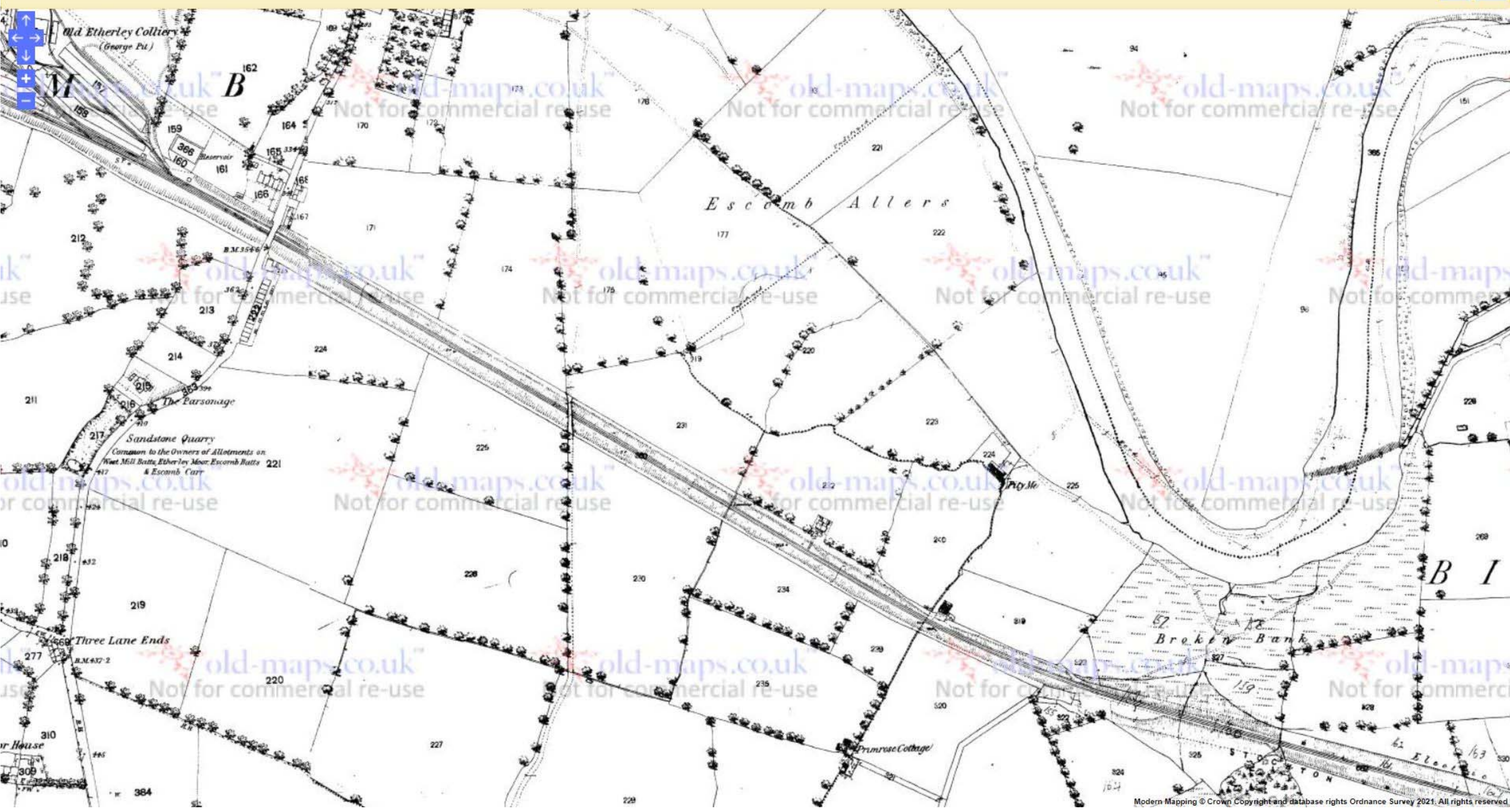
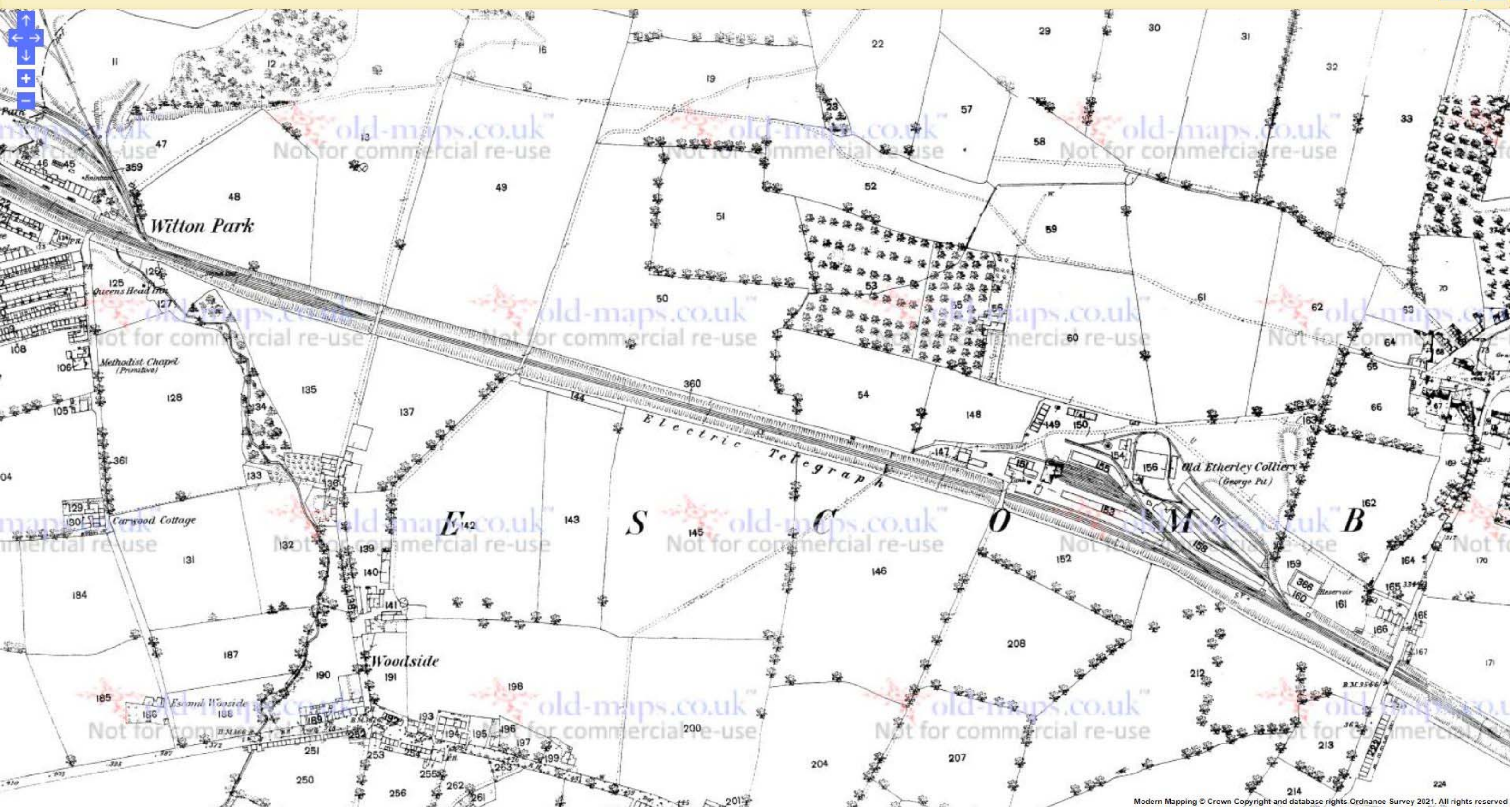


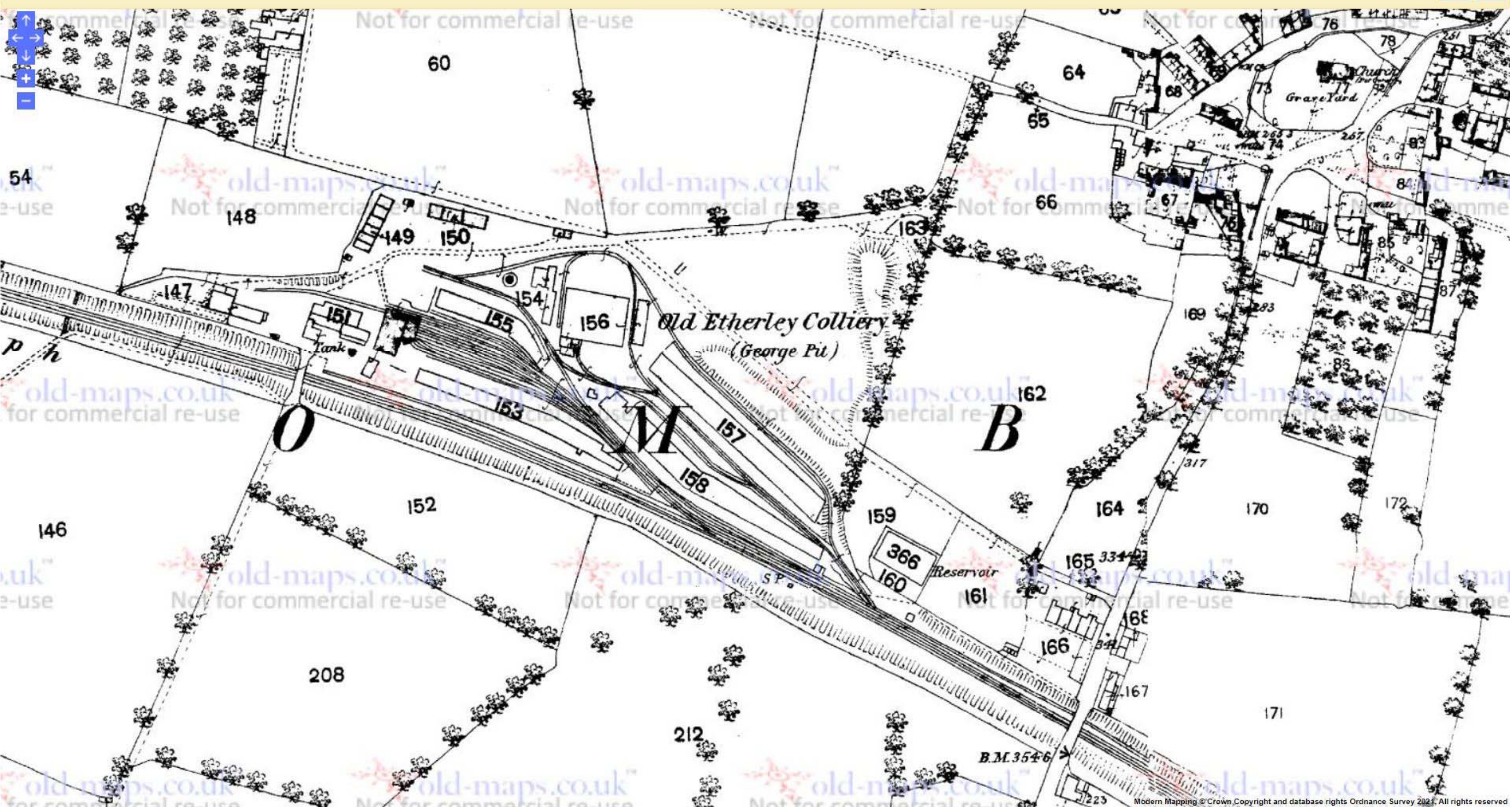
BAW002\_Bishop\_Auckland\_Station.jpg



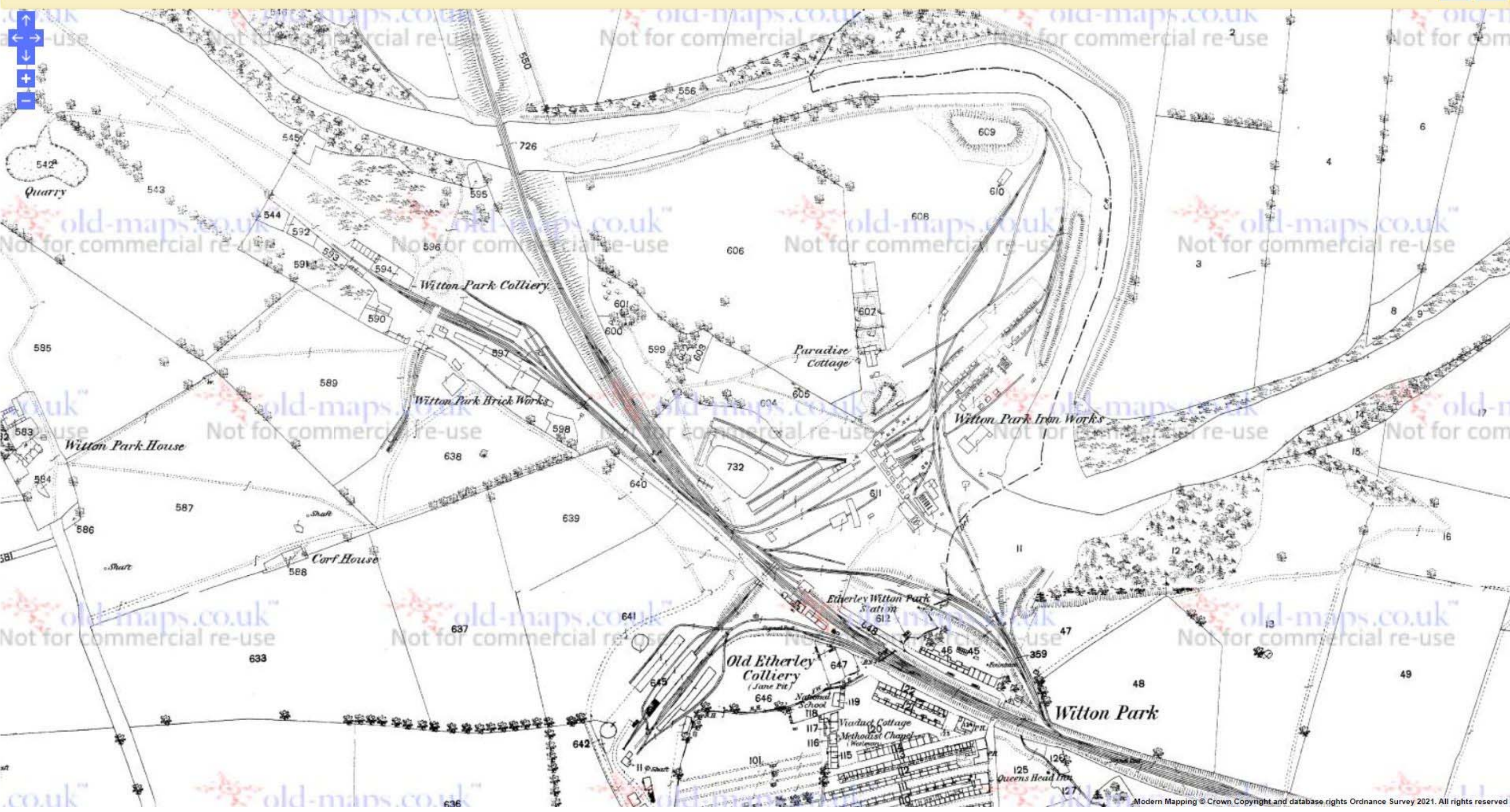
BAW003\_Broken\_Bank\_small.jpg



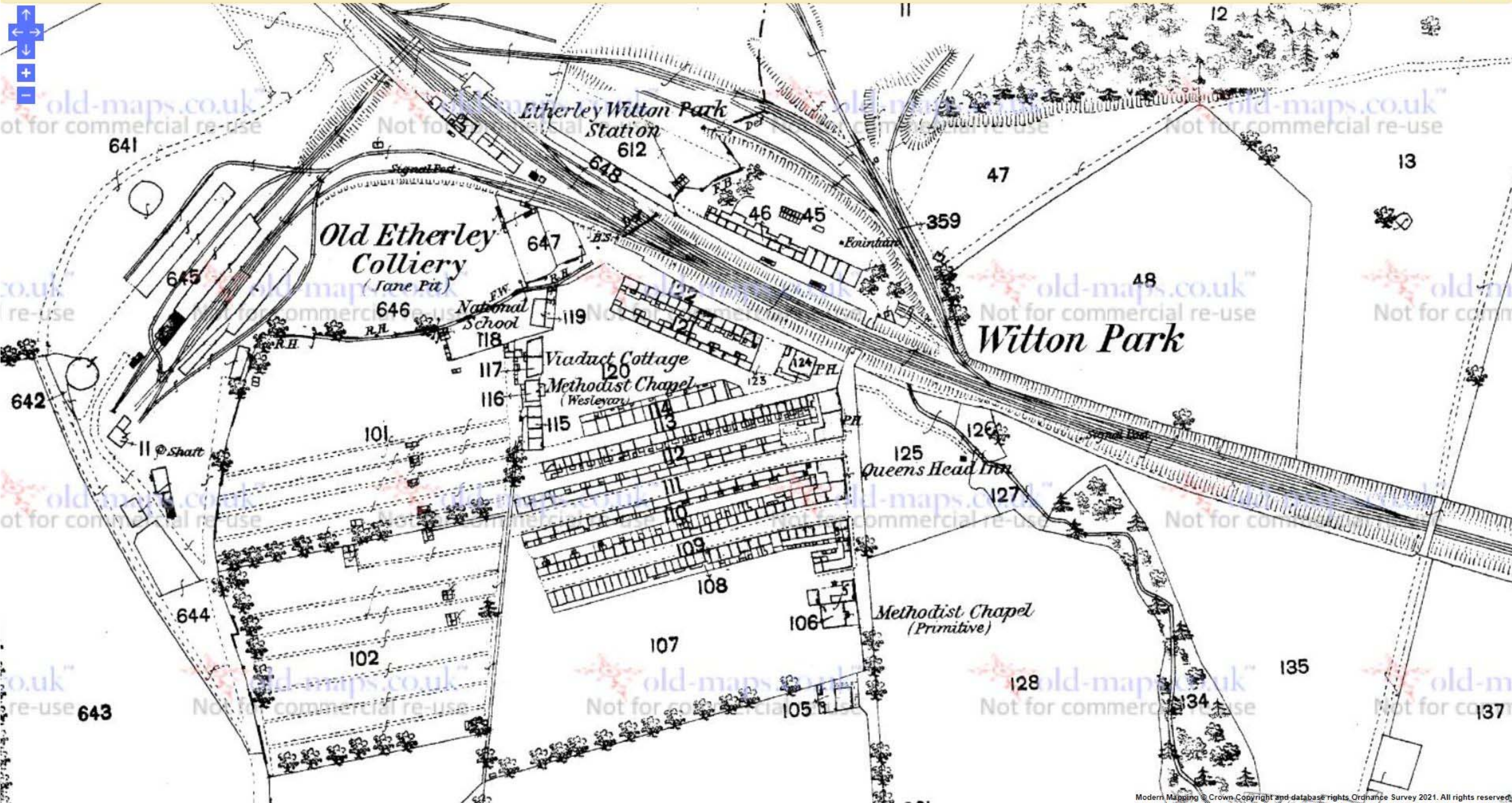
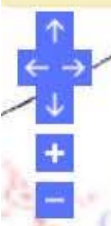
BAW004\_George\_Pit\_small.jpg

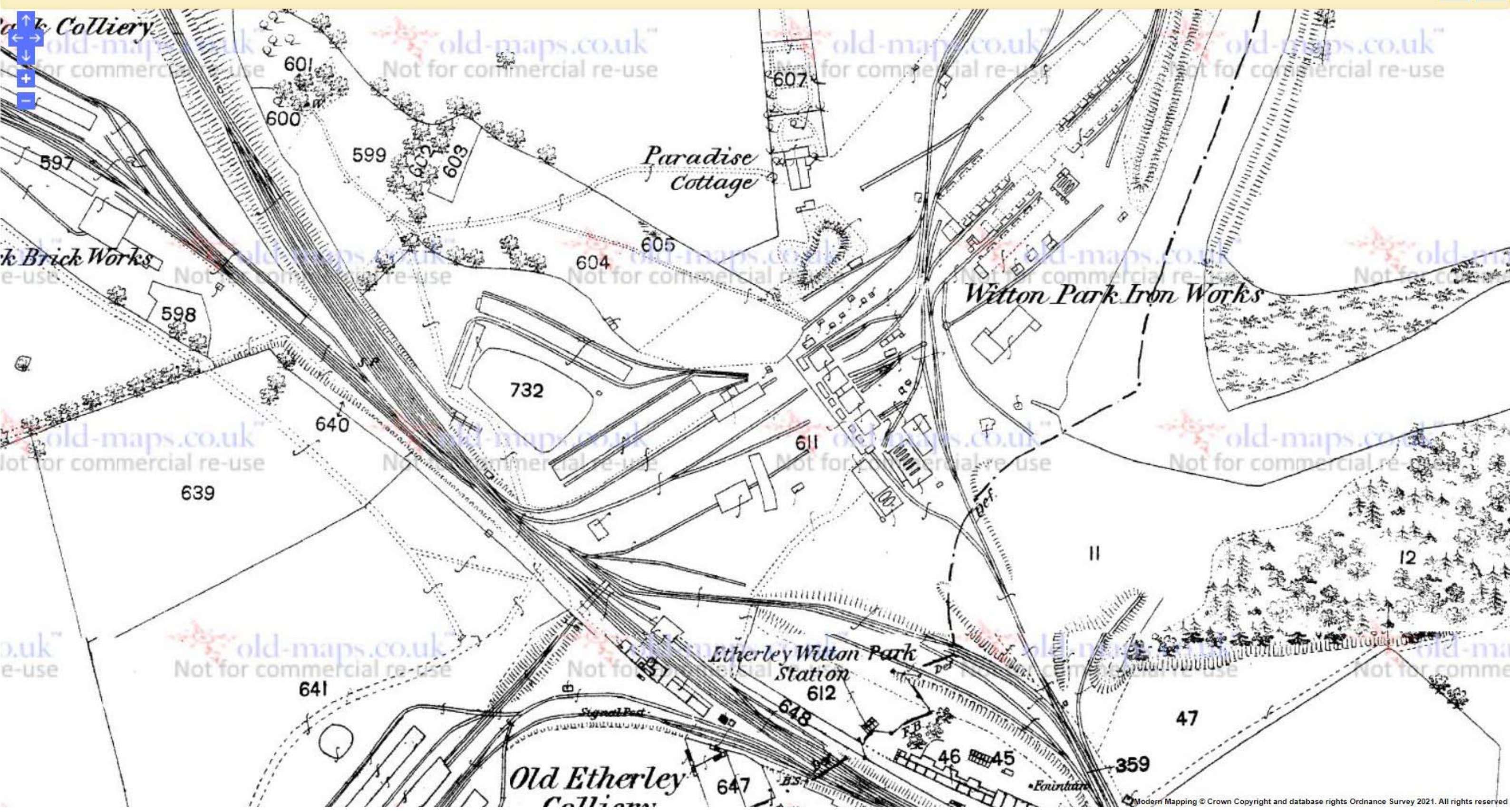


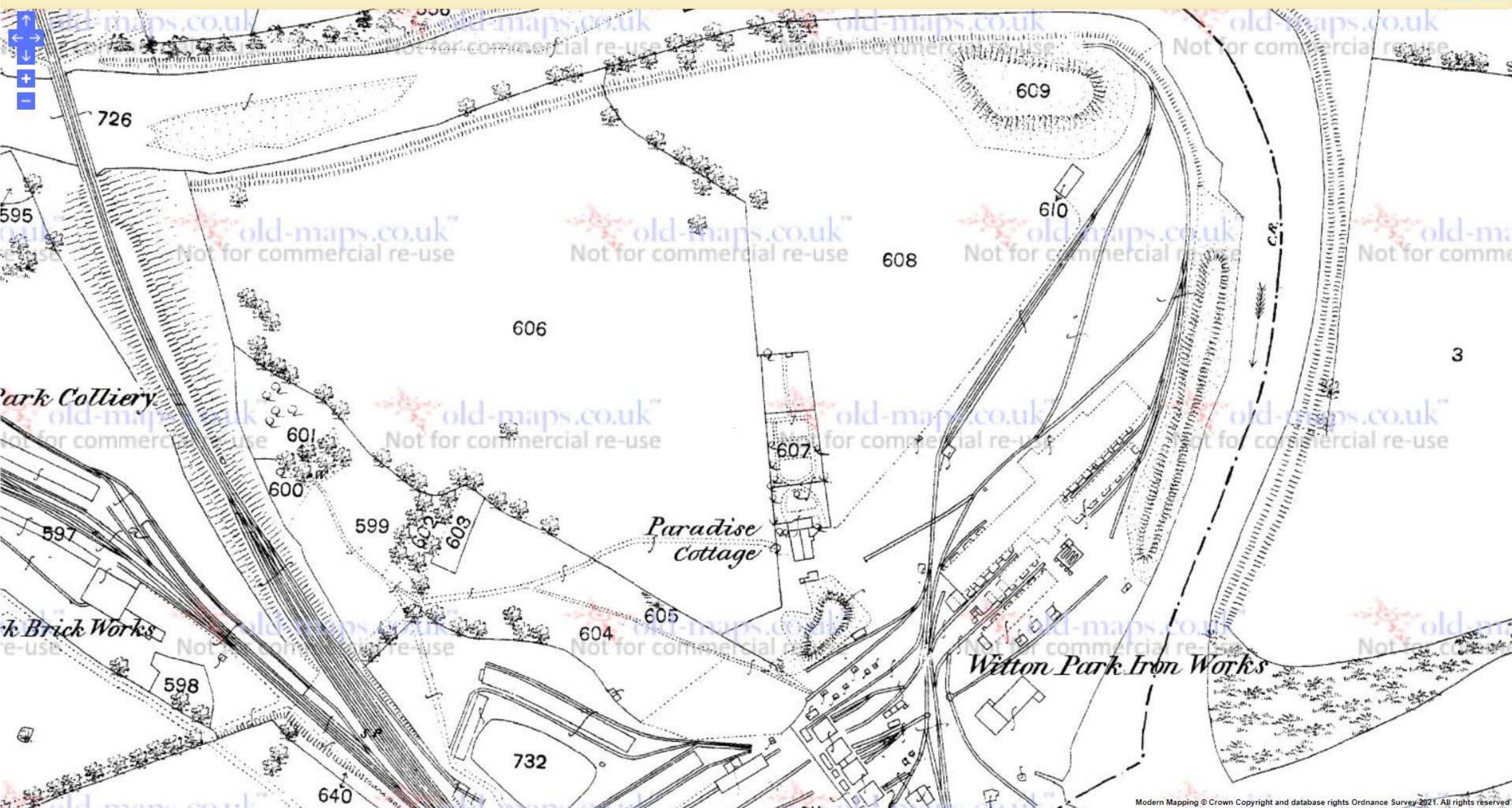
BAW005\_George\_Pit.jpg

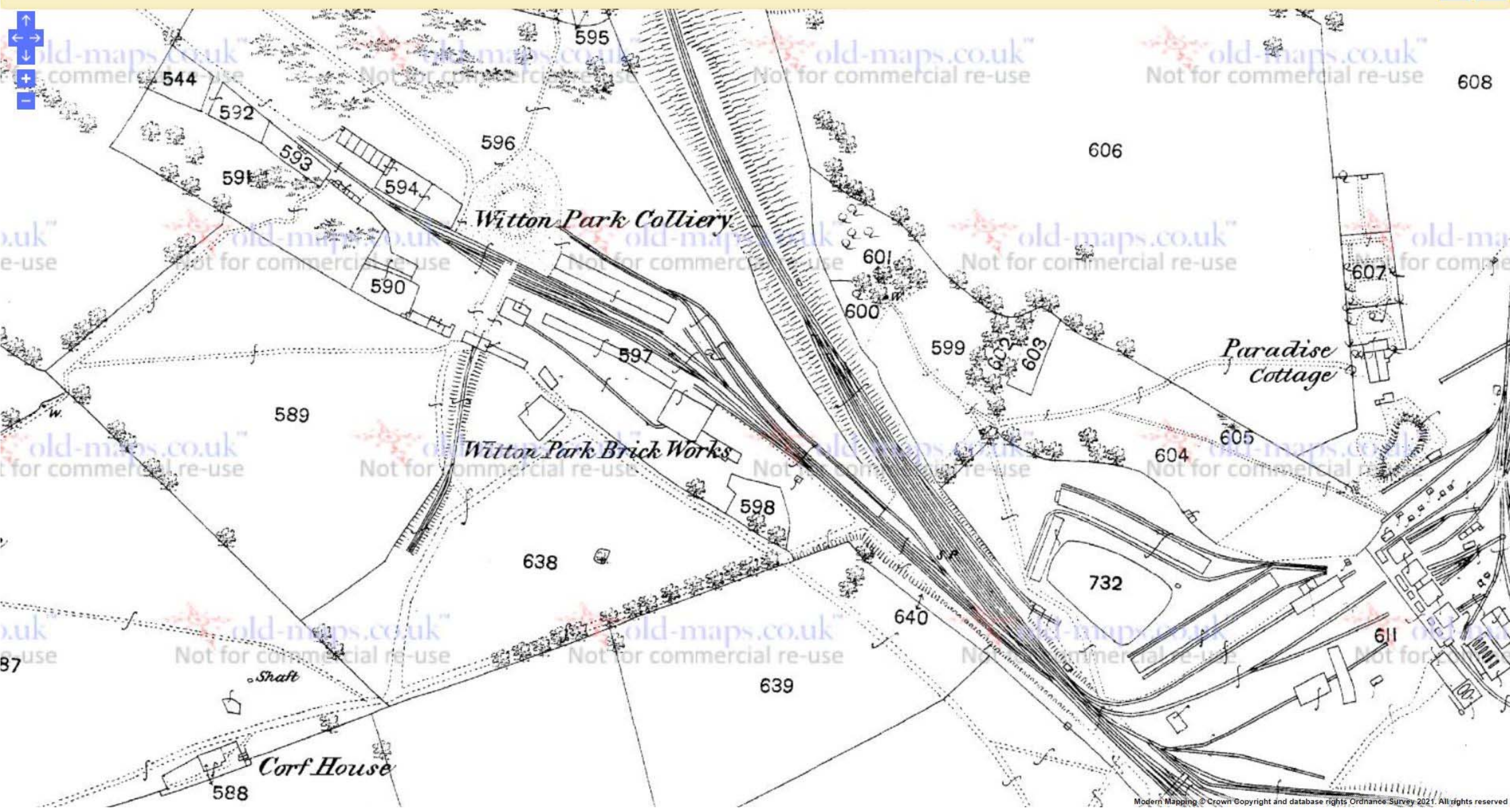


BAW006\_Witton\_Park\_small.jpg

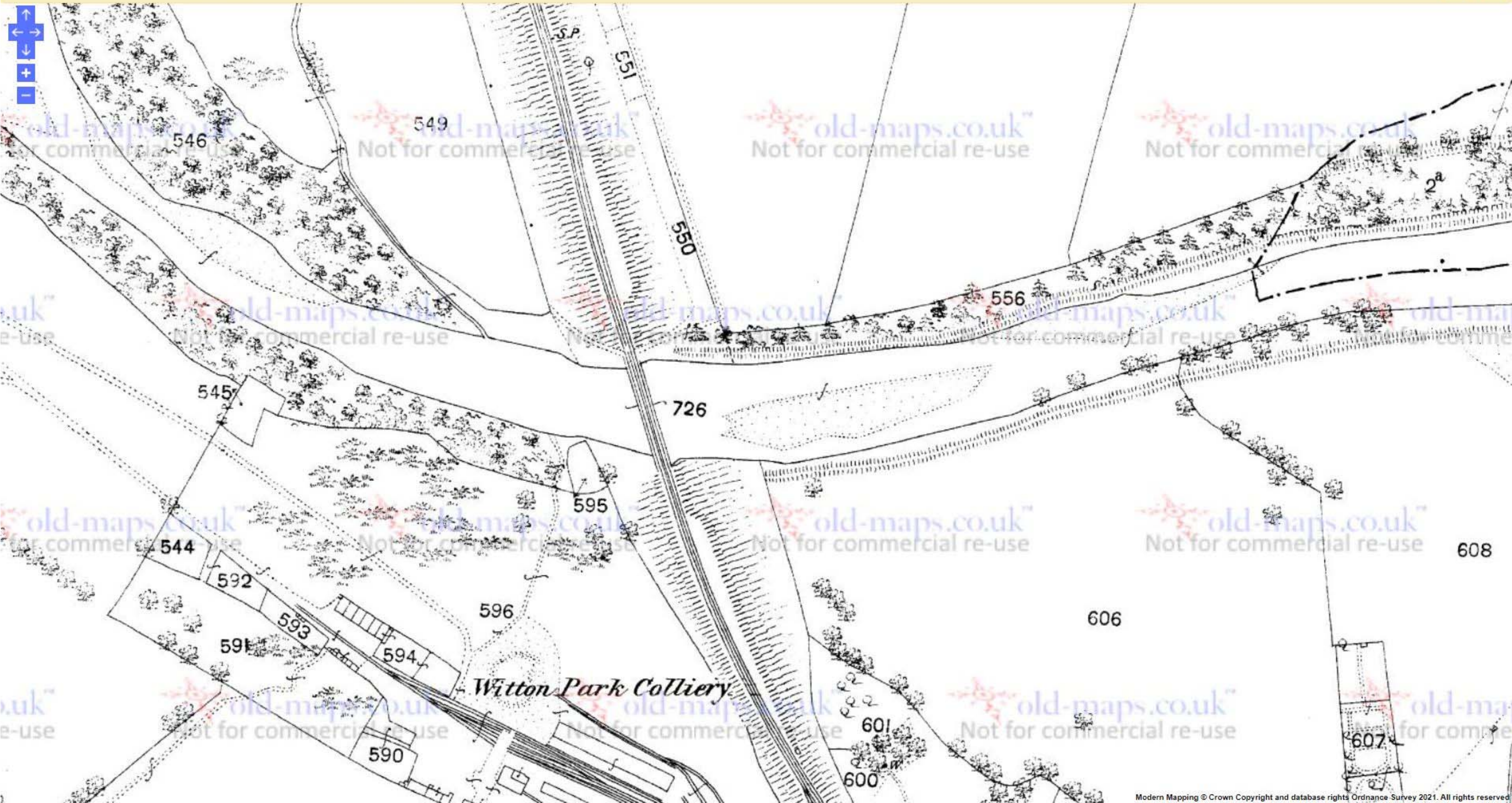
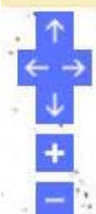




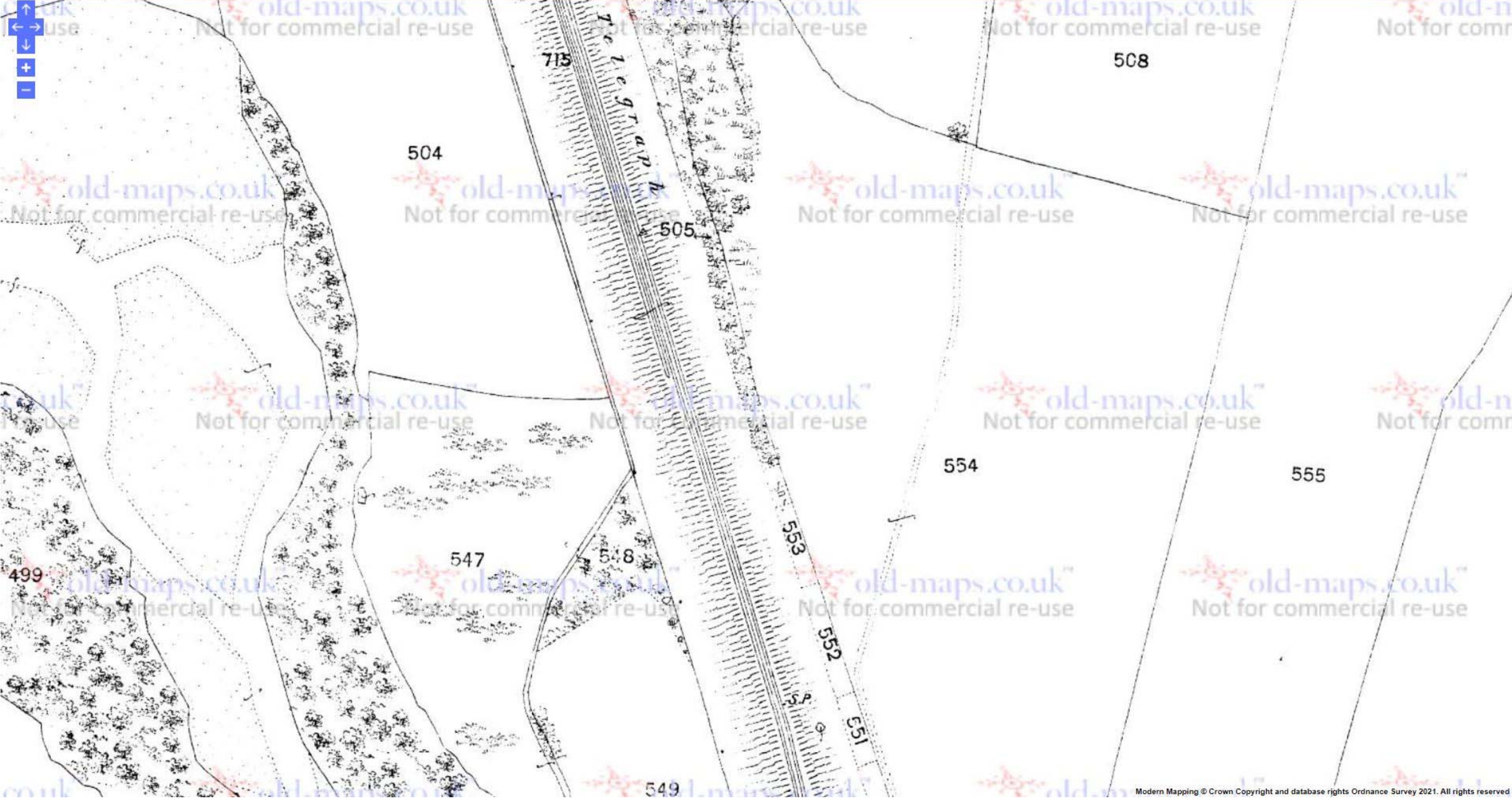




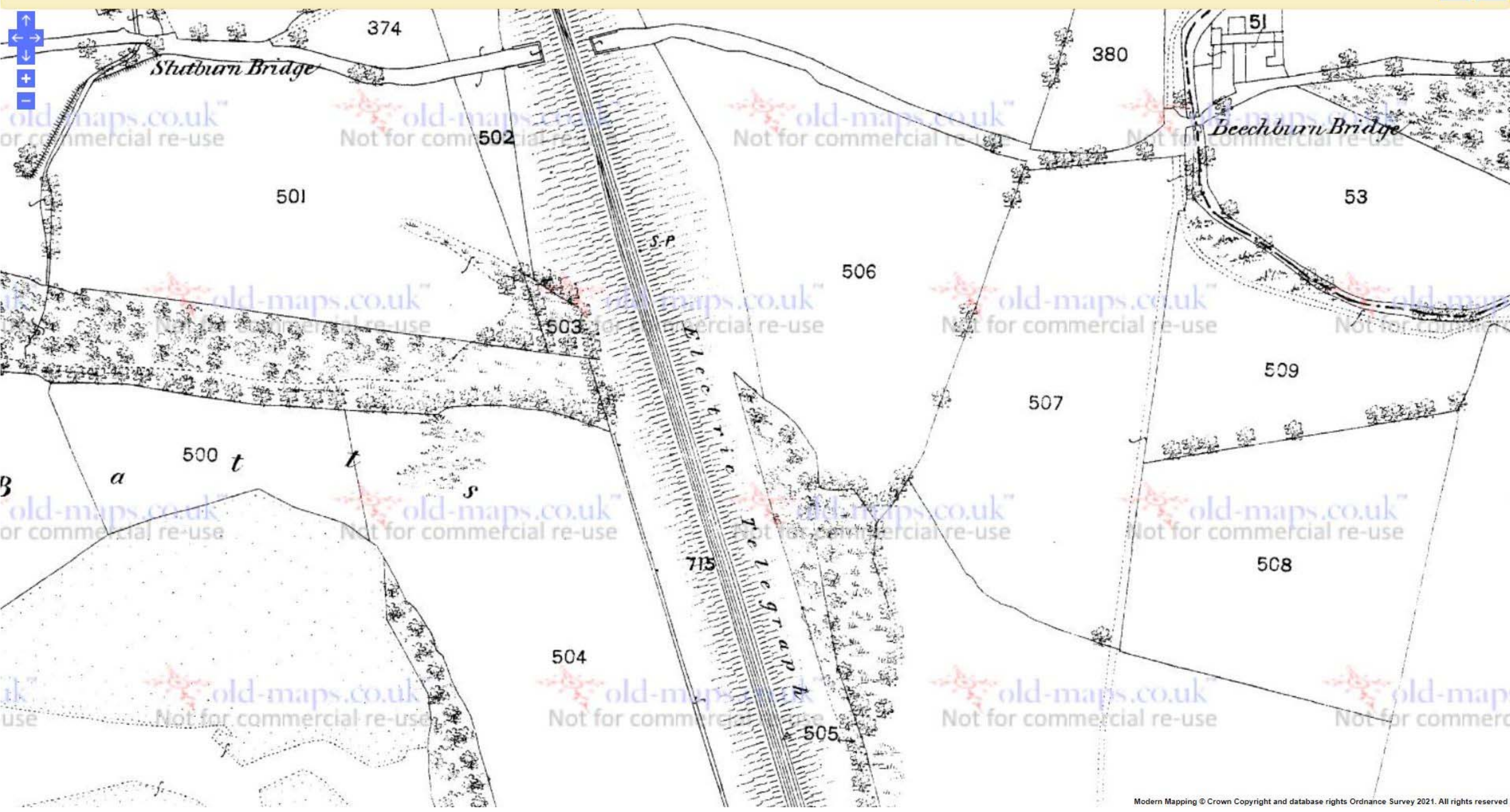




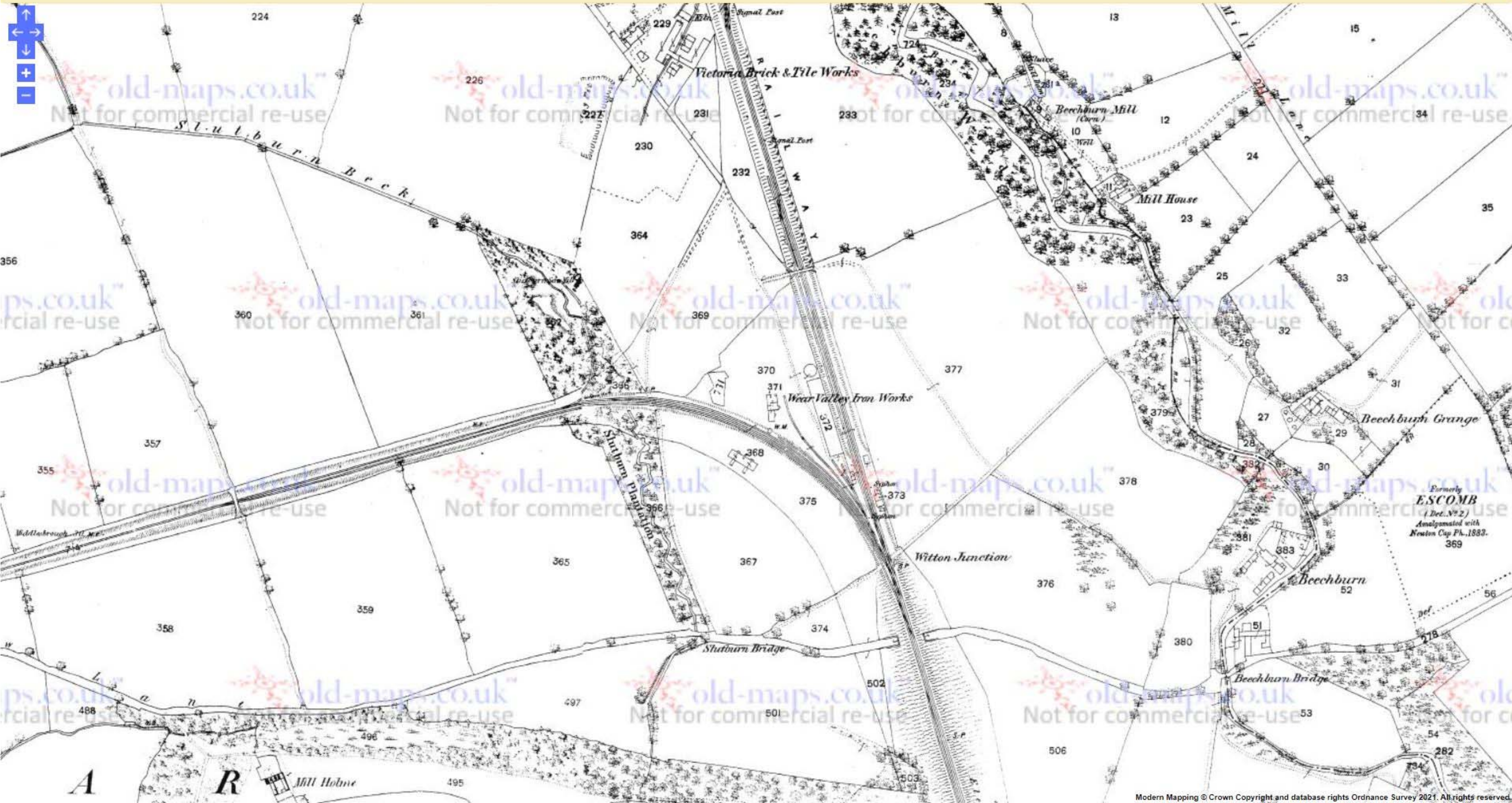
BAW012\_Witton\_Viaduct.jpg



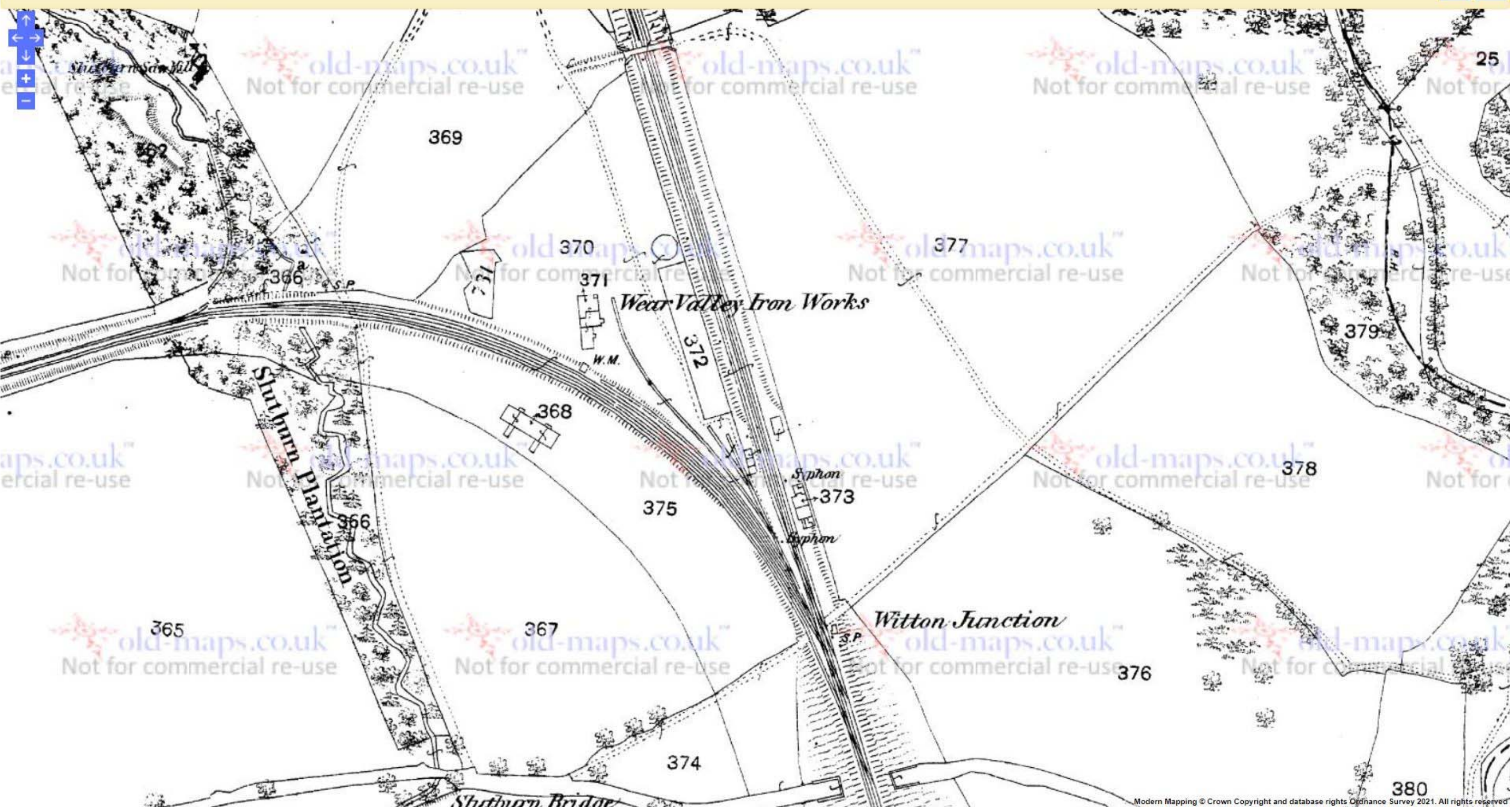
BAW013\_Witton\_Junction\_S\_embankment.jpg



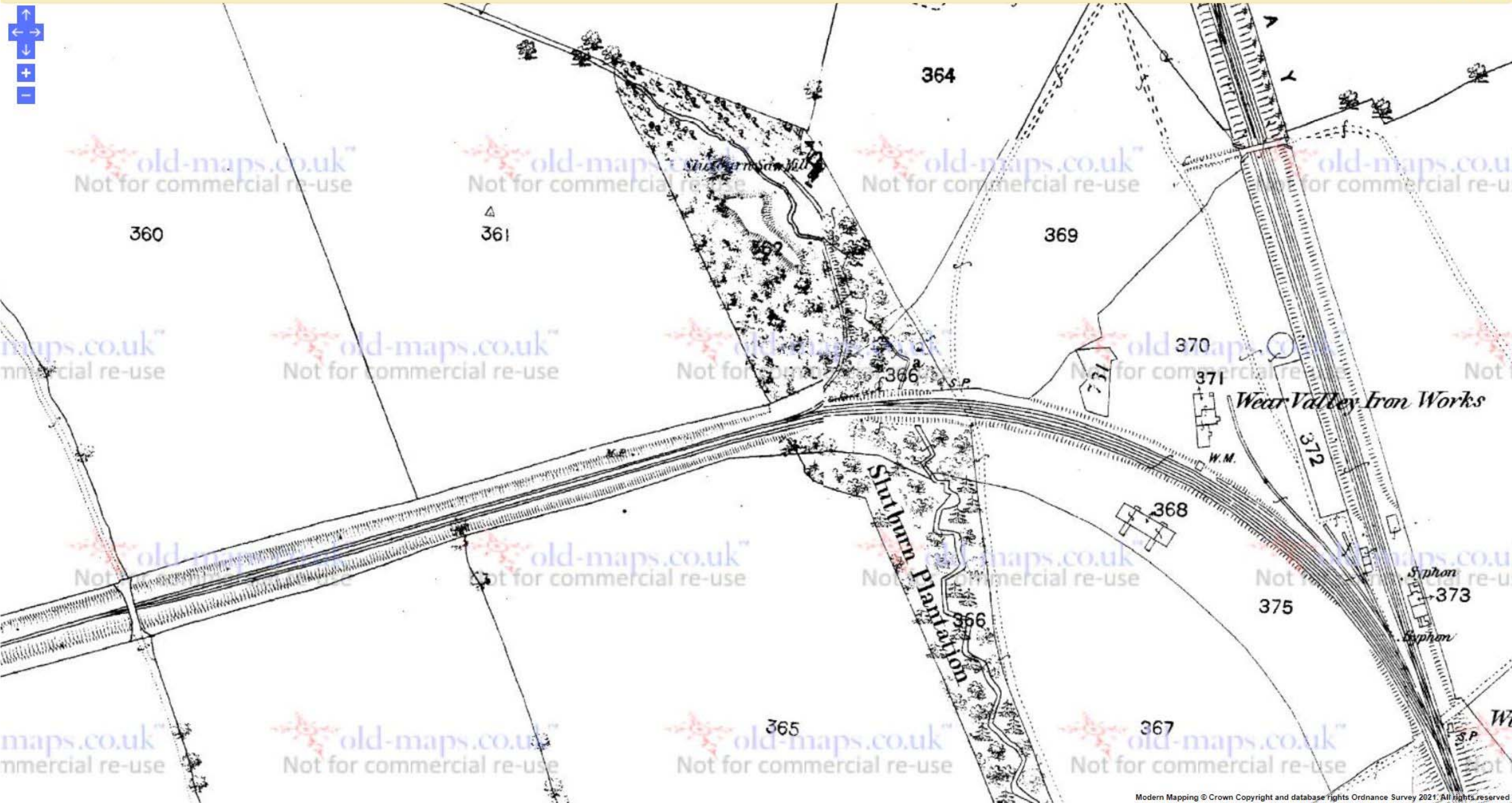
BAW014\_Witton\_Junction\_S.jpg



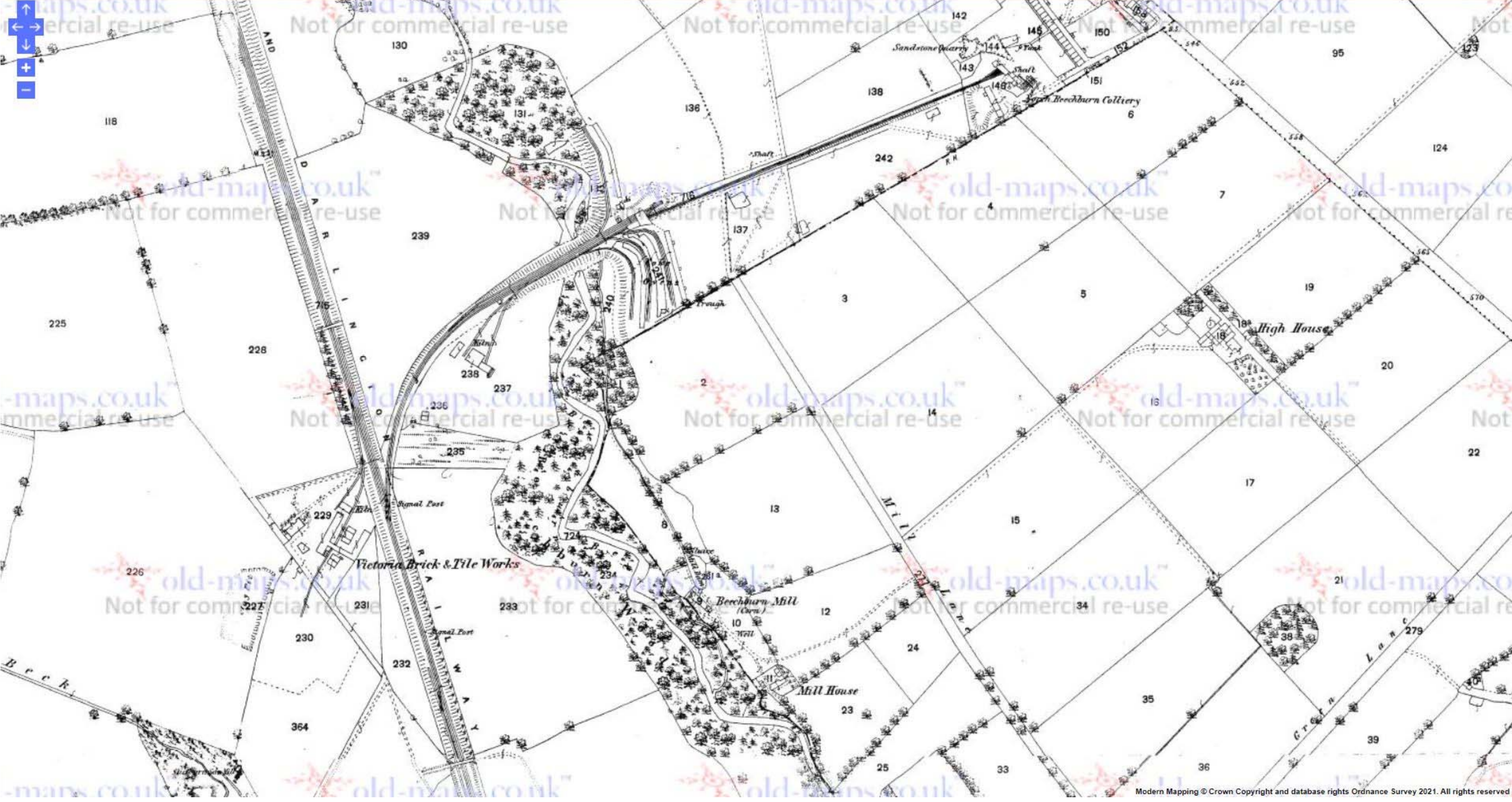
BAW015\_Witton\_Junction\_small.jpg



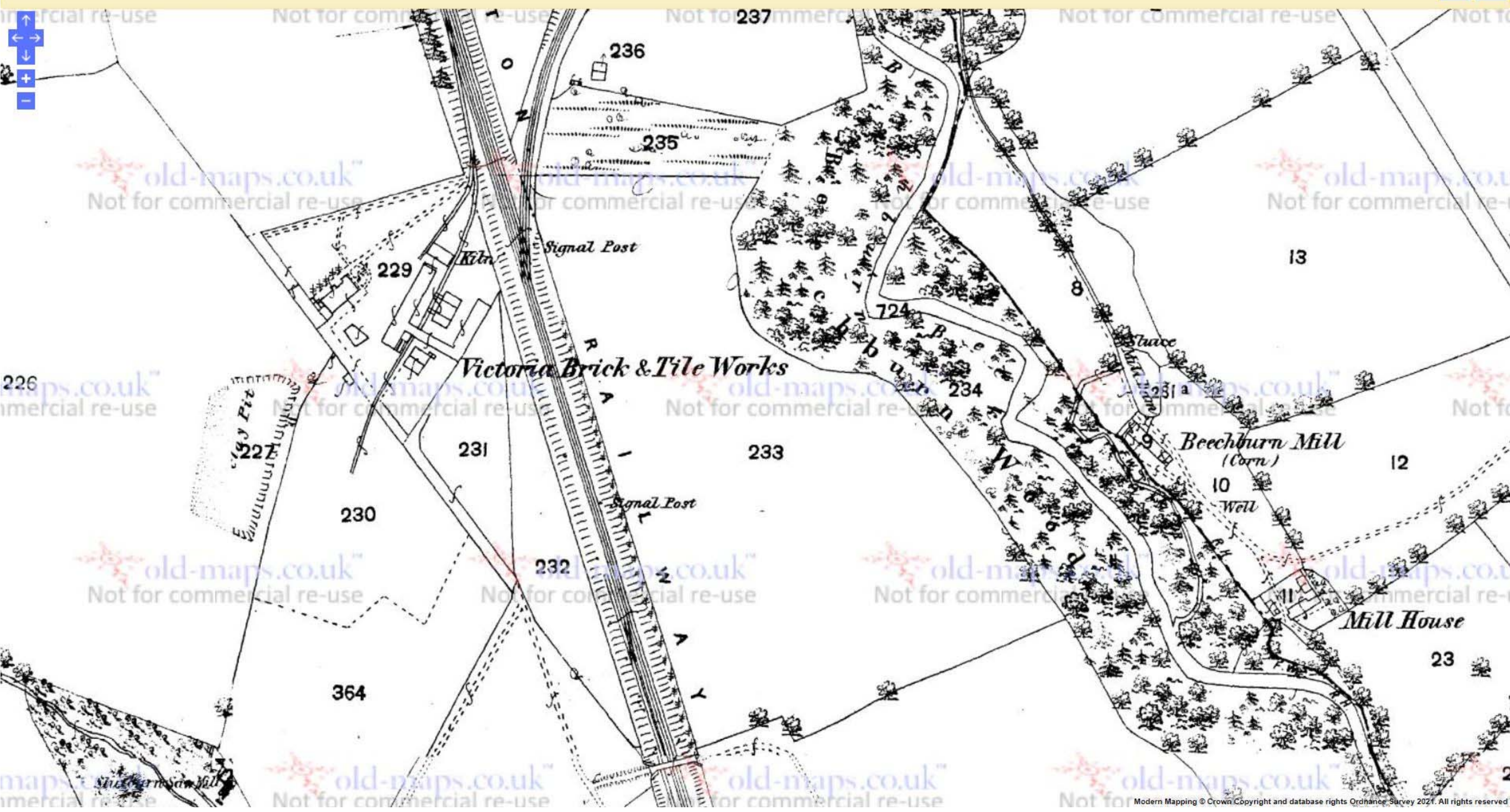
BAW016\_Witton\_Junction.jpg

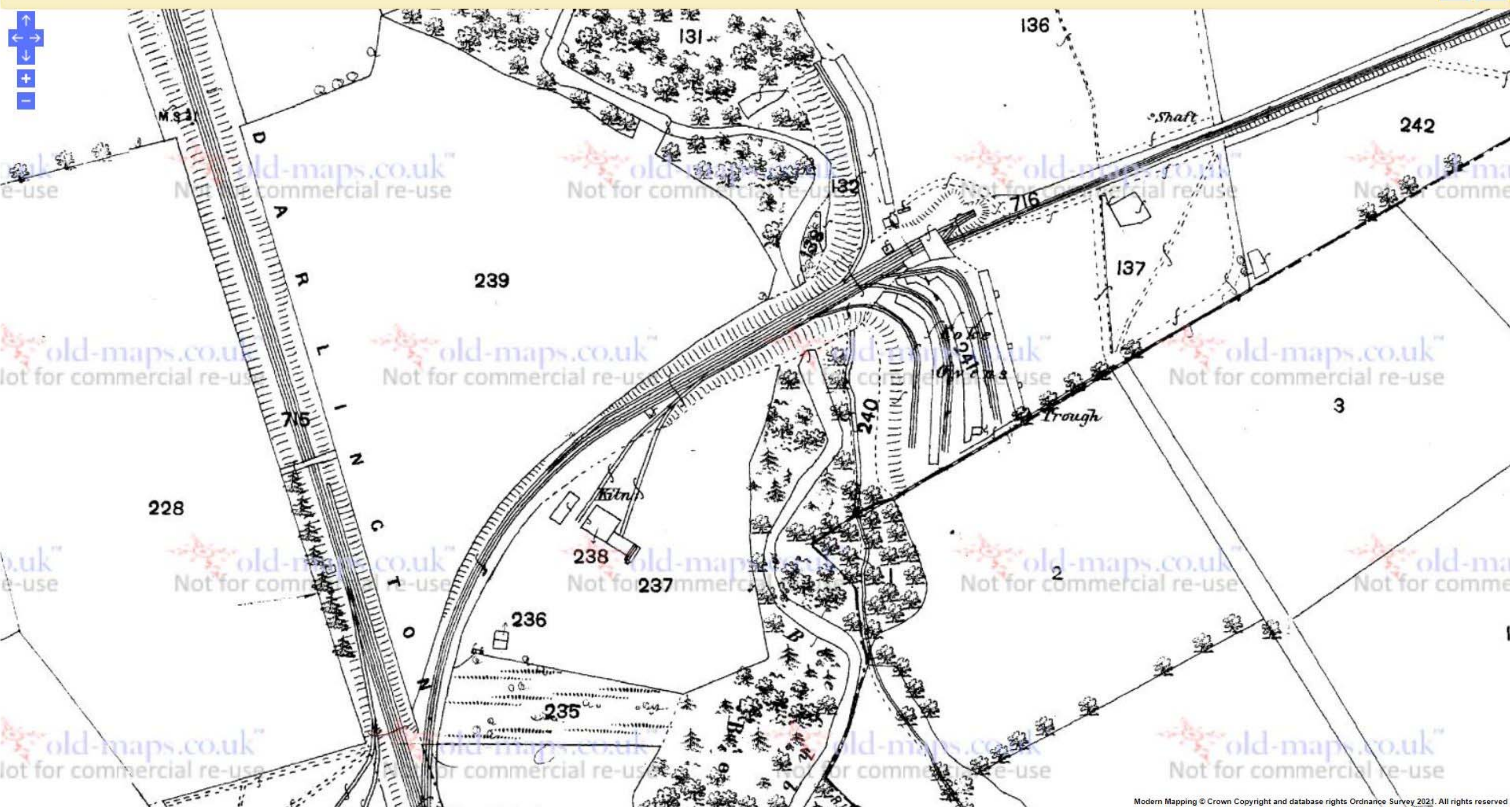


BAW017\_Slutburn\_Saw\_Mill.jpg

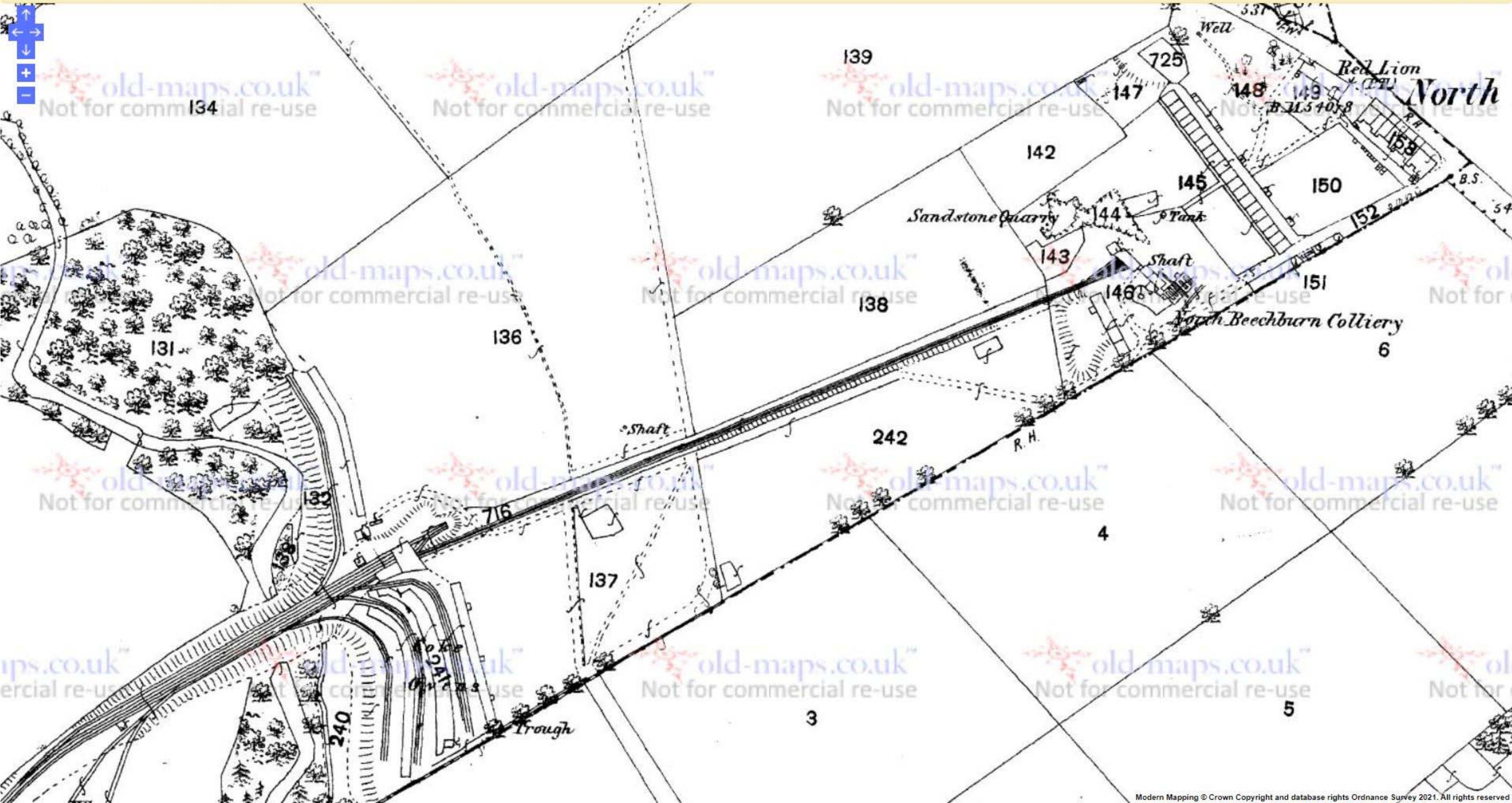



BAW018\_North\_Beechburn\_small.jpg

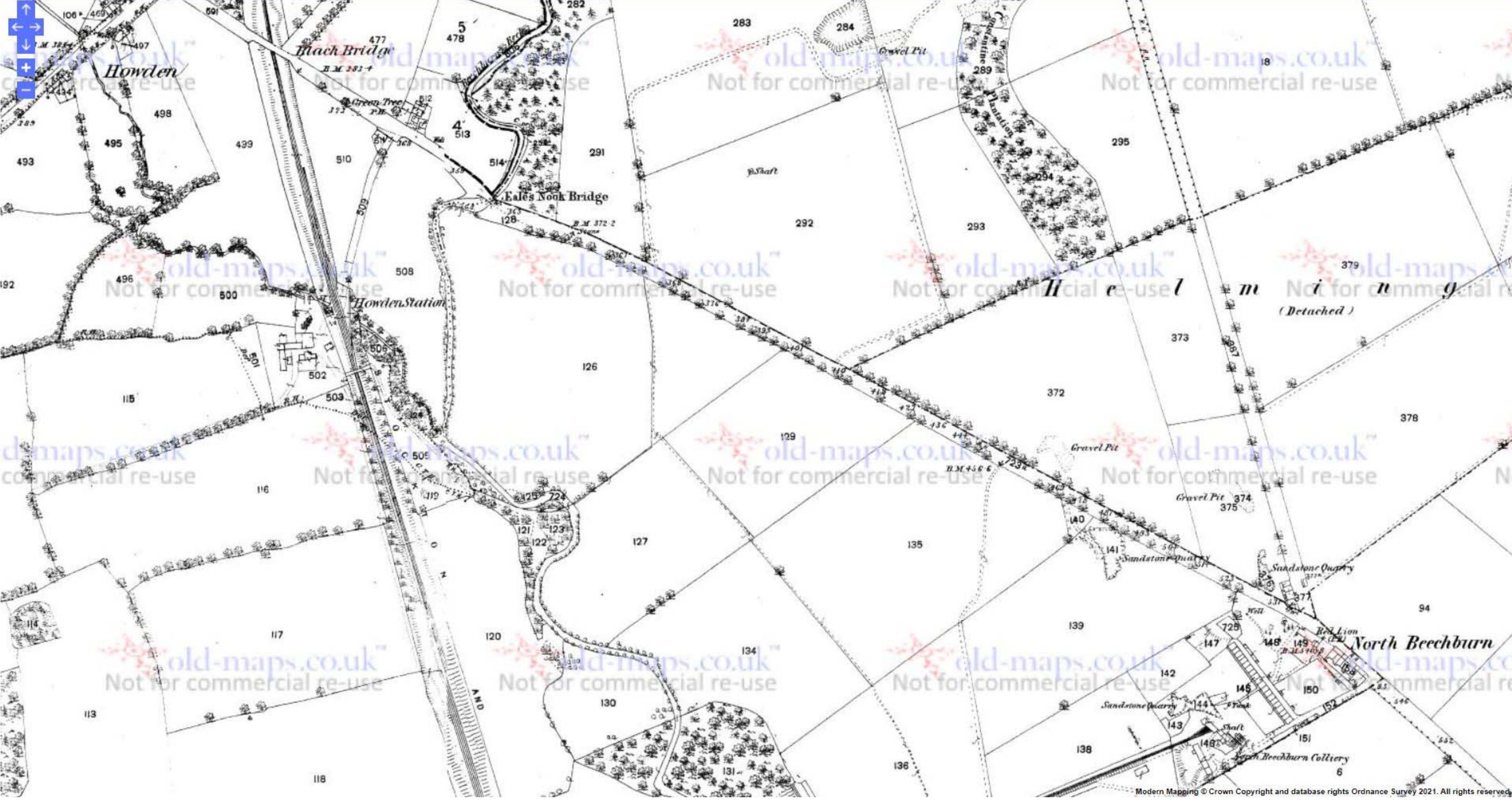




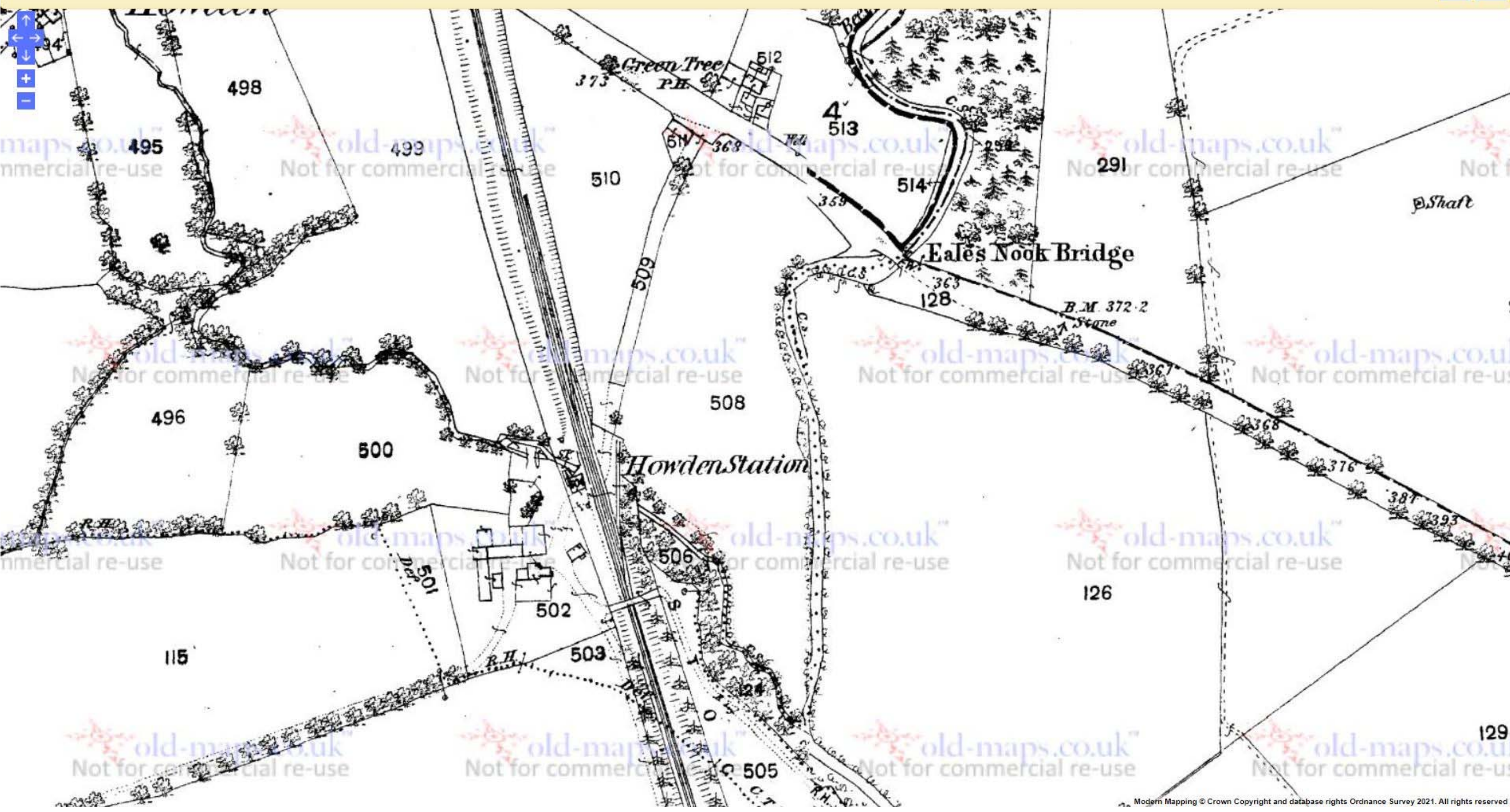
BAW020\_North\_Beechburn\_Coke\_Ovens.jpg



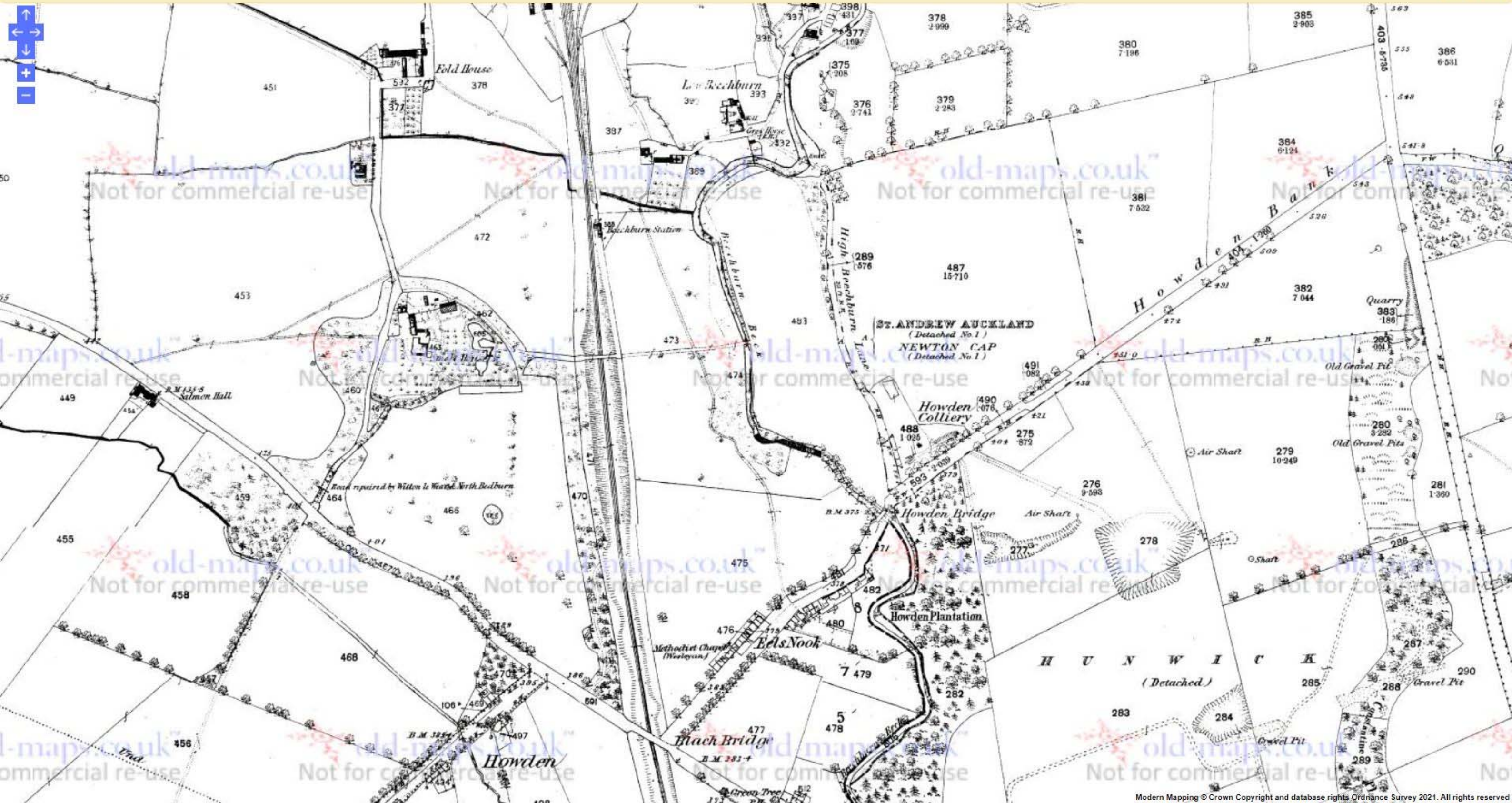
BAW021\_North\_Beechburn\_Colliery.jpg



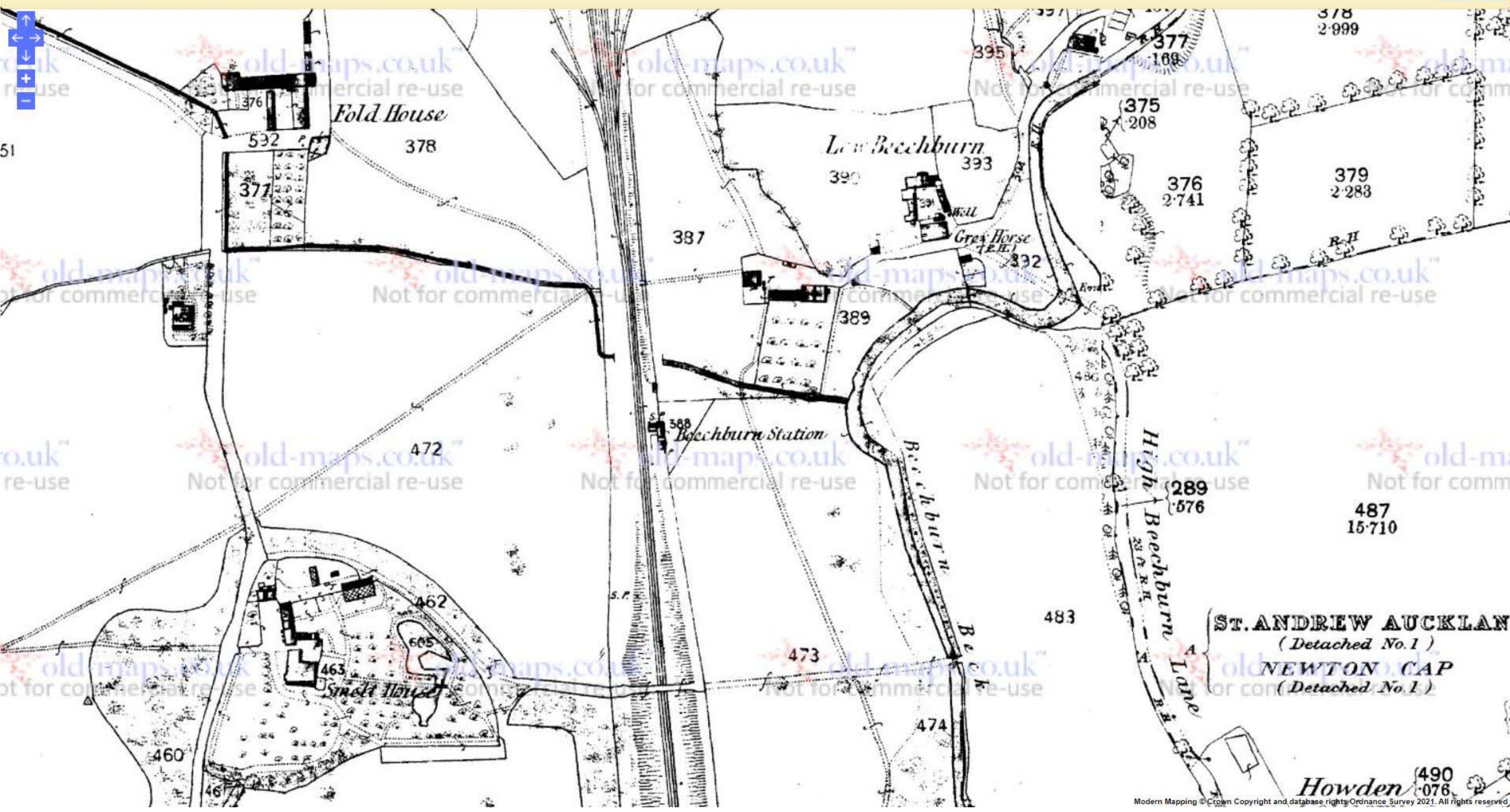
BAW022\_Howden\_Station\_small.jpg



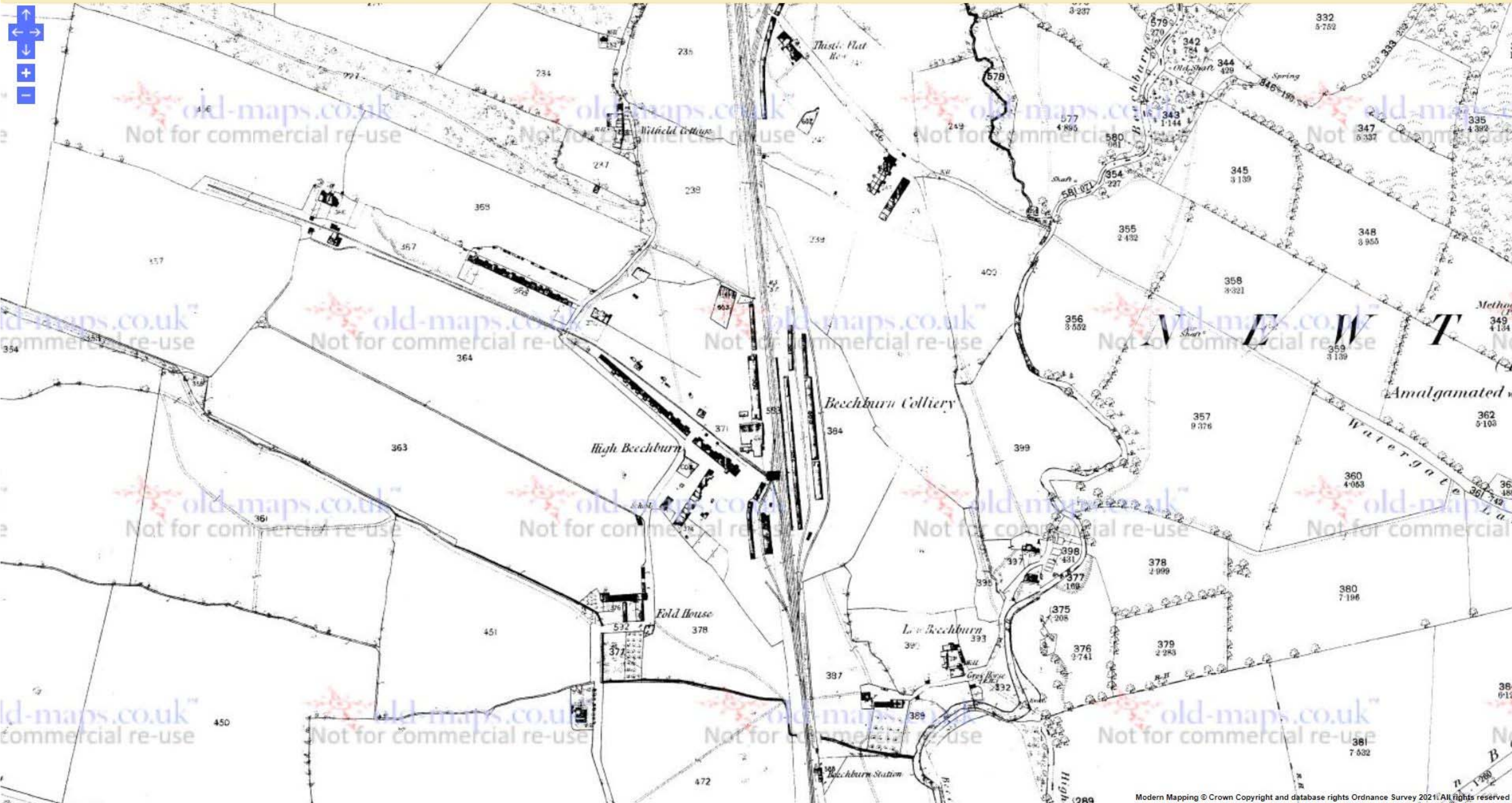
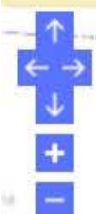
BAW023\_Howden\_Station.jpg



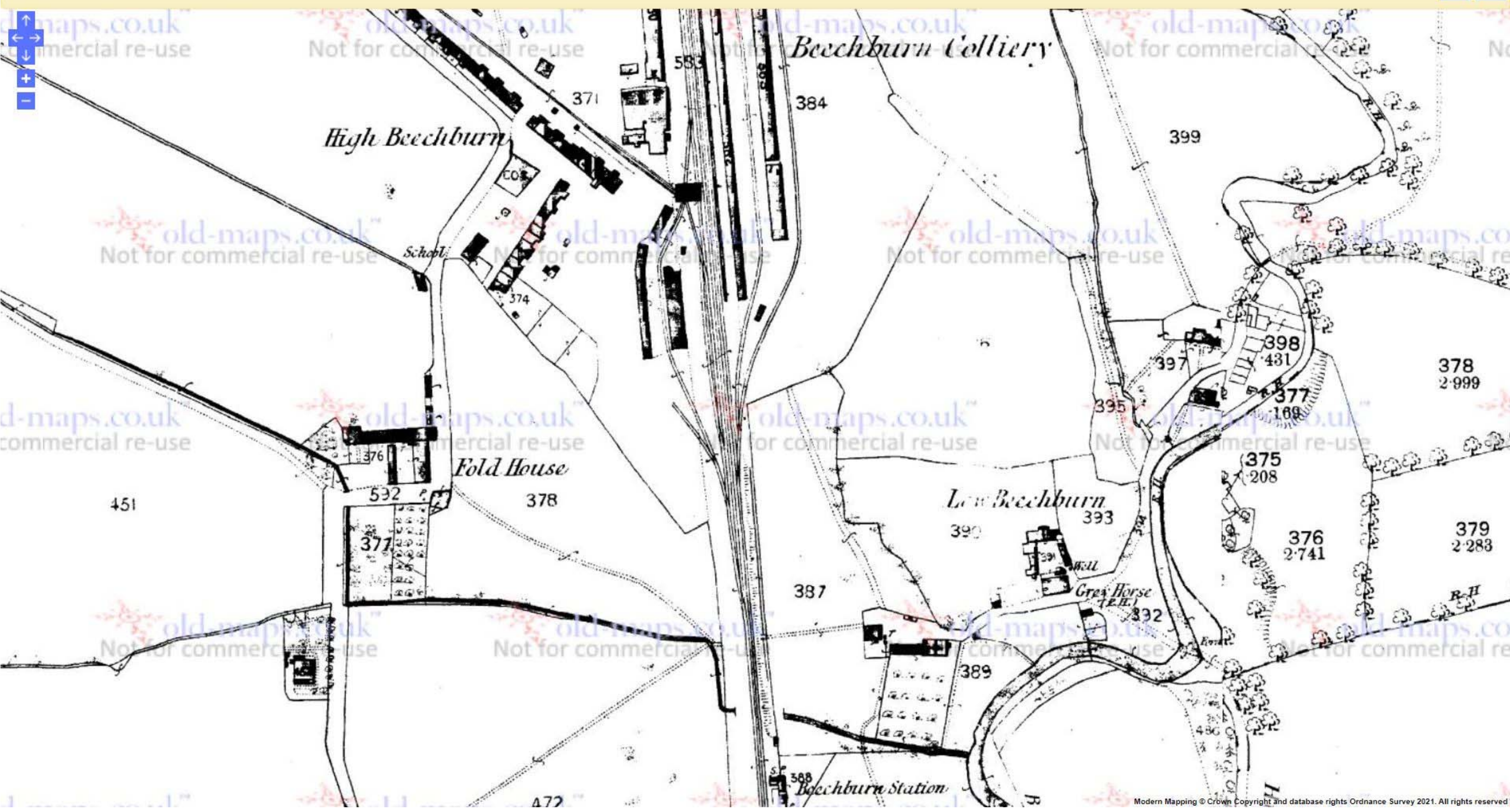
BAW024\_Beechburn\_Station\_small.jpg

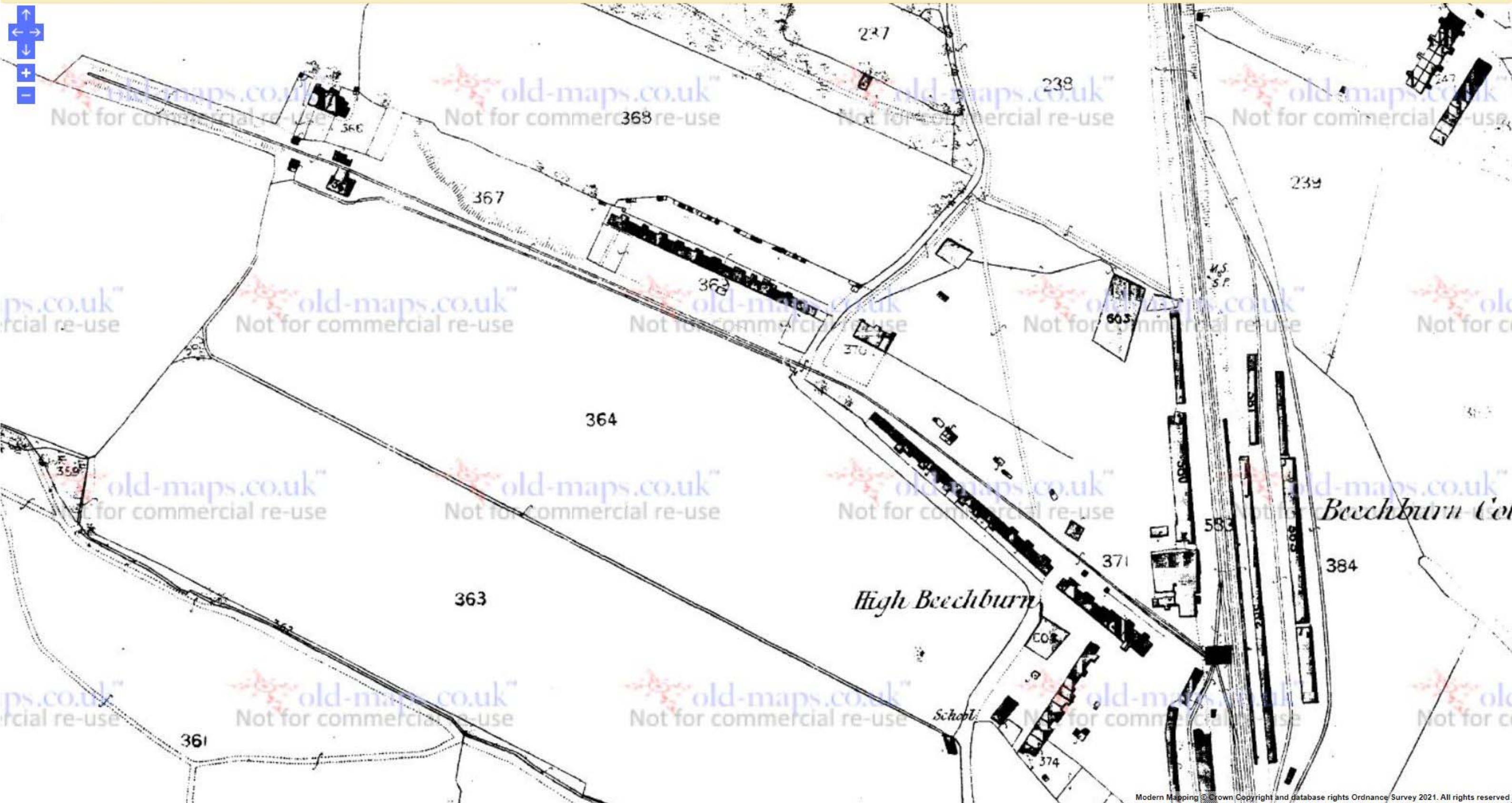
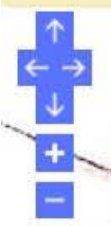


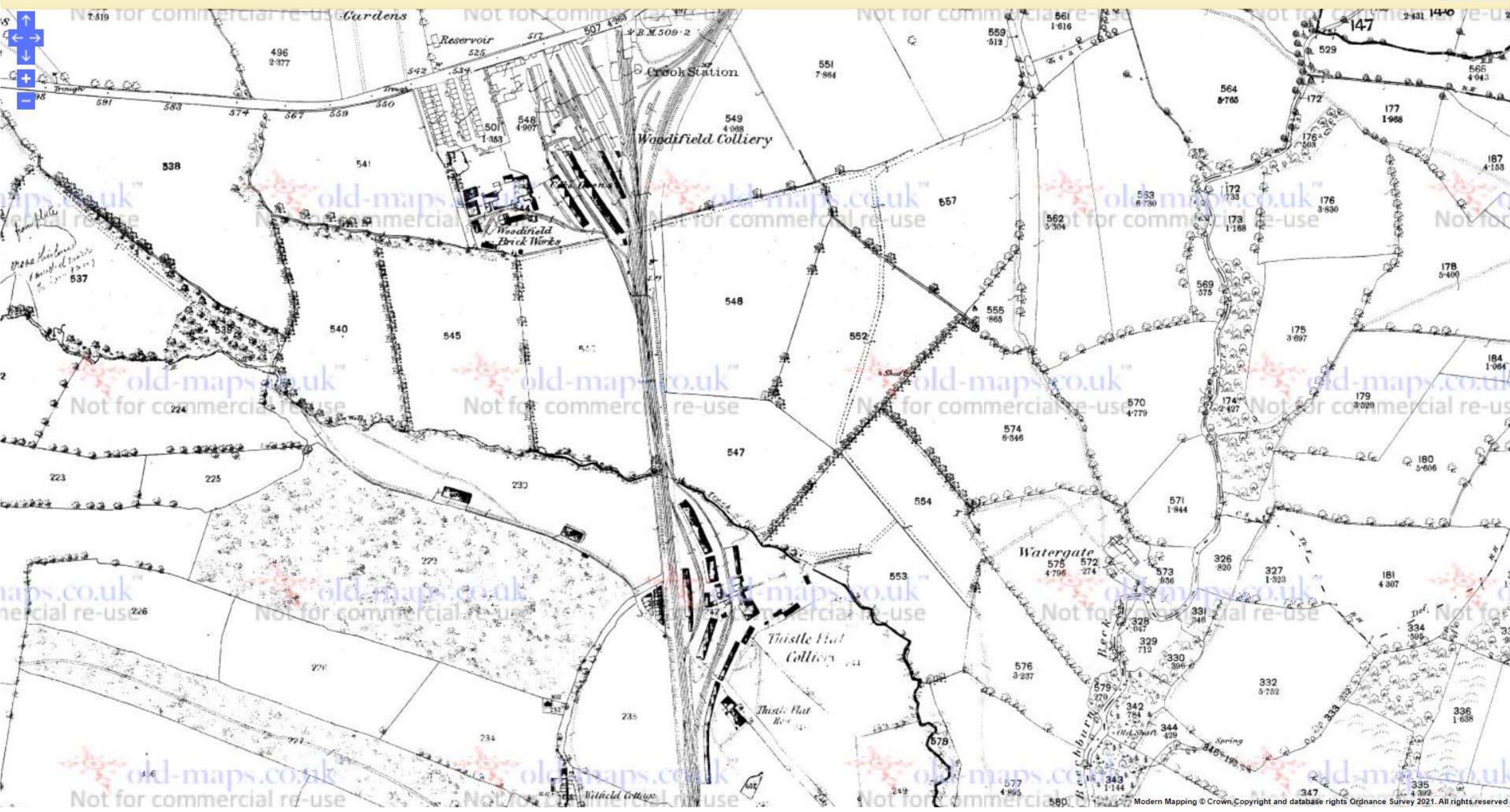
BAW025\_Beechburn\_Station.jpg



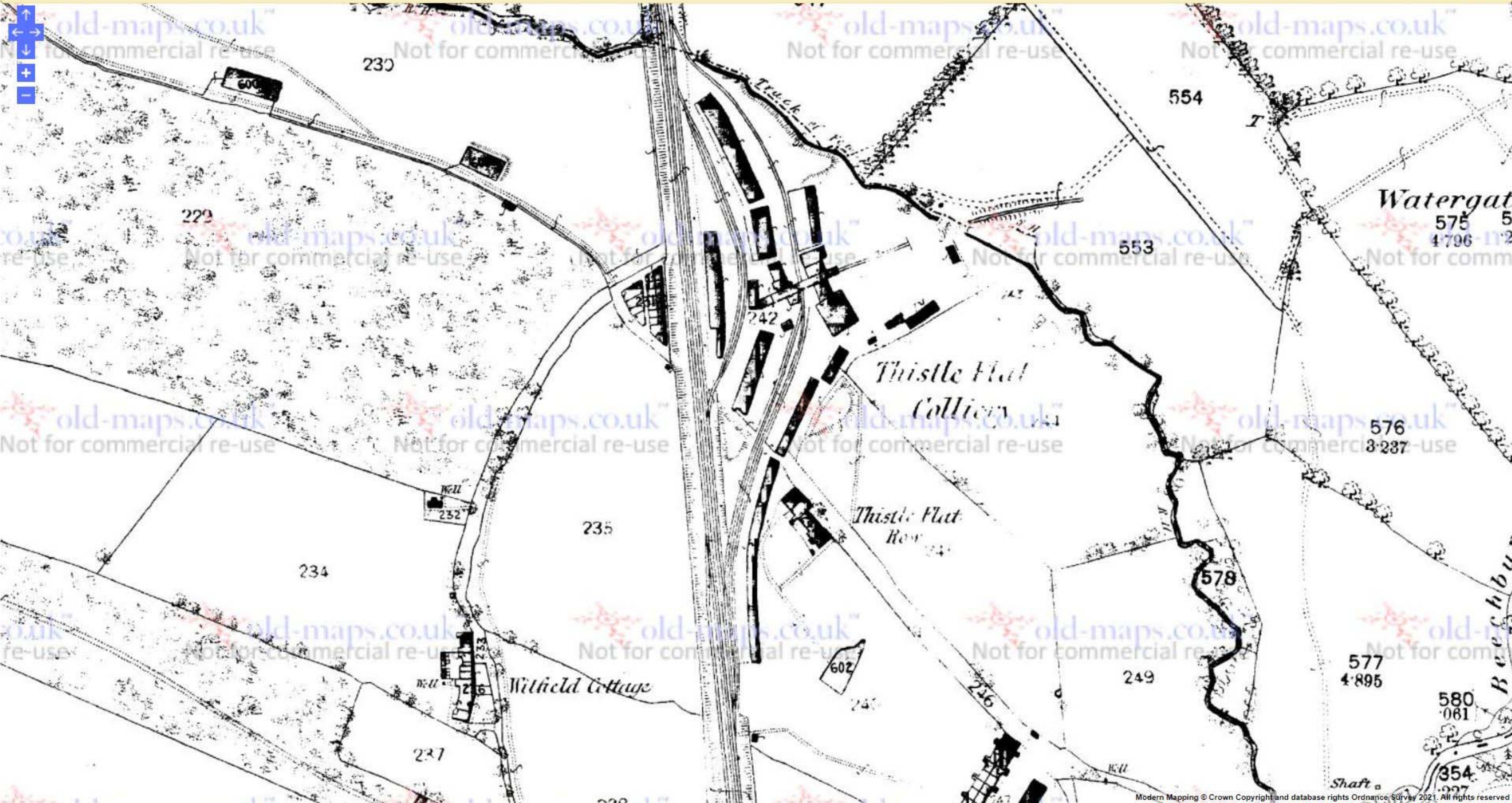
BAW026\_Beechburn\_Colliery\_small.jpg



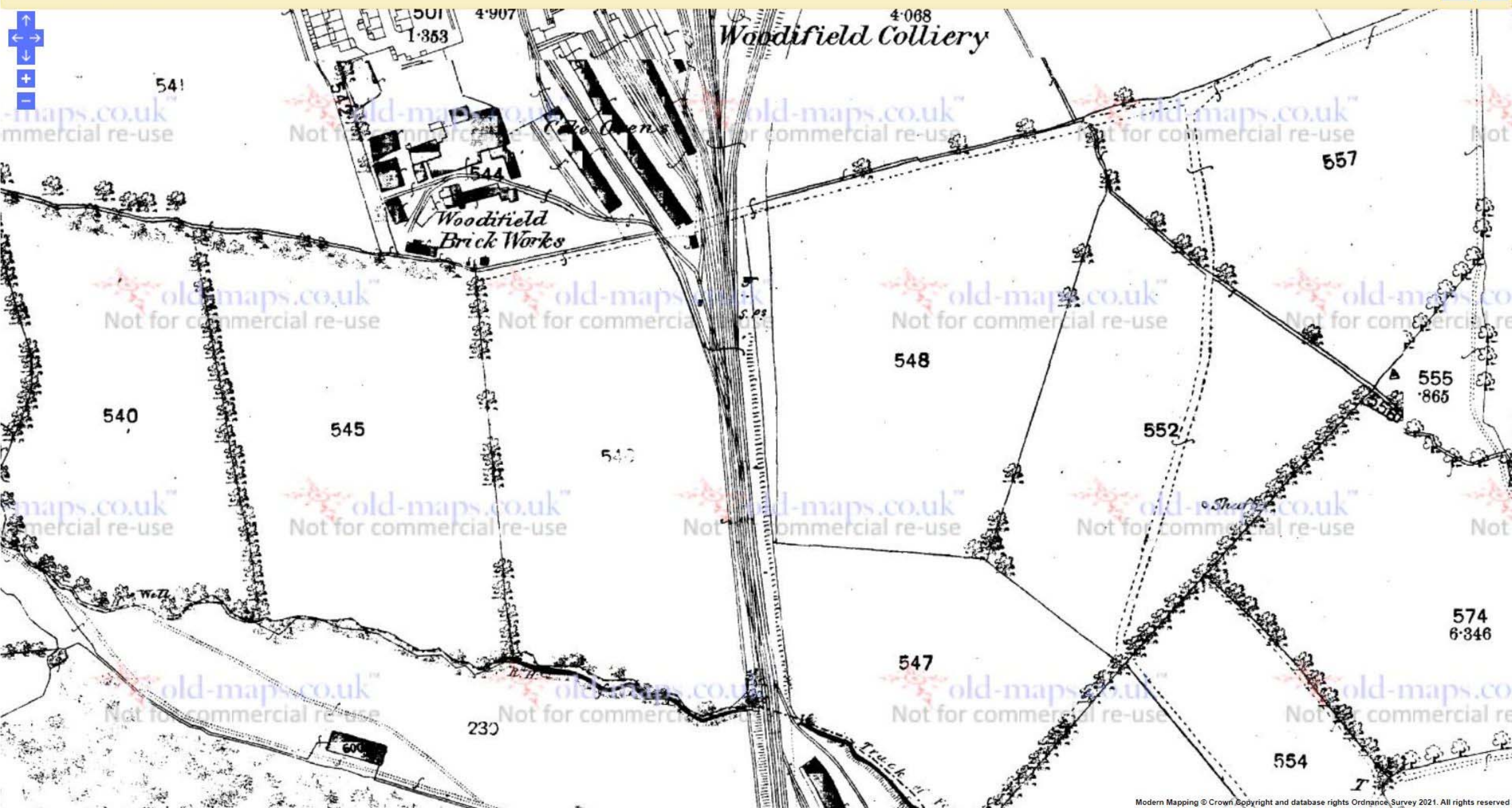




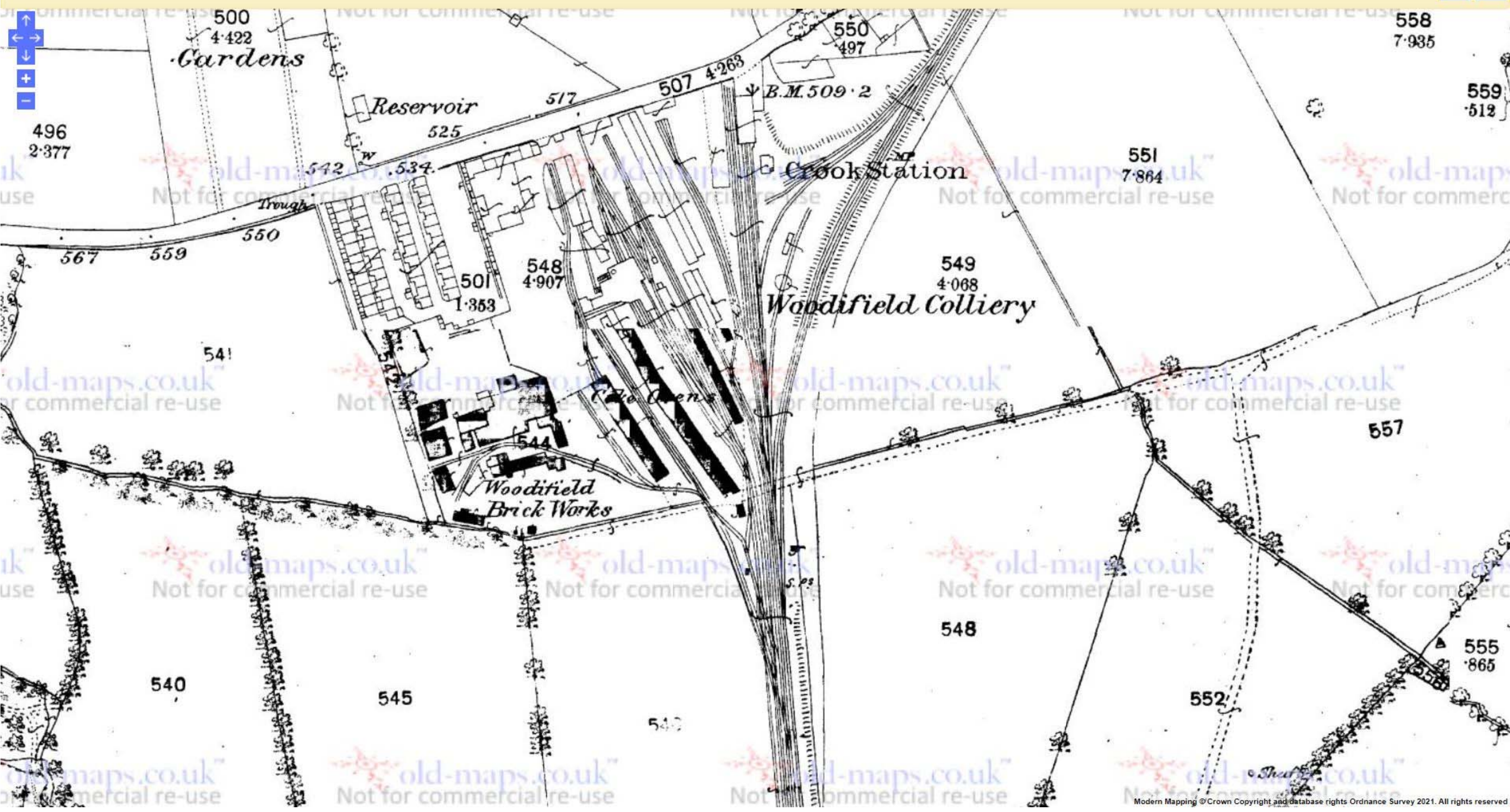
BAW029\_Woodifield\_Thistle\_Flat\_Collieries\_small.jpg



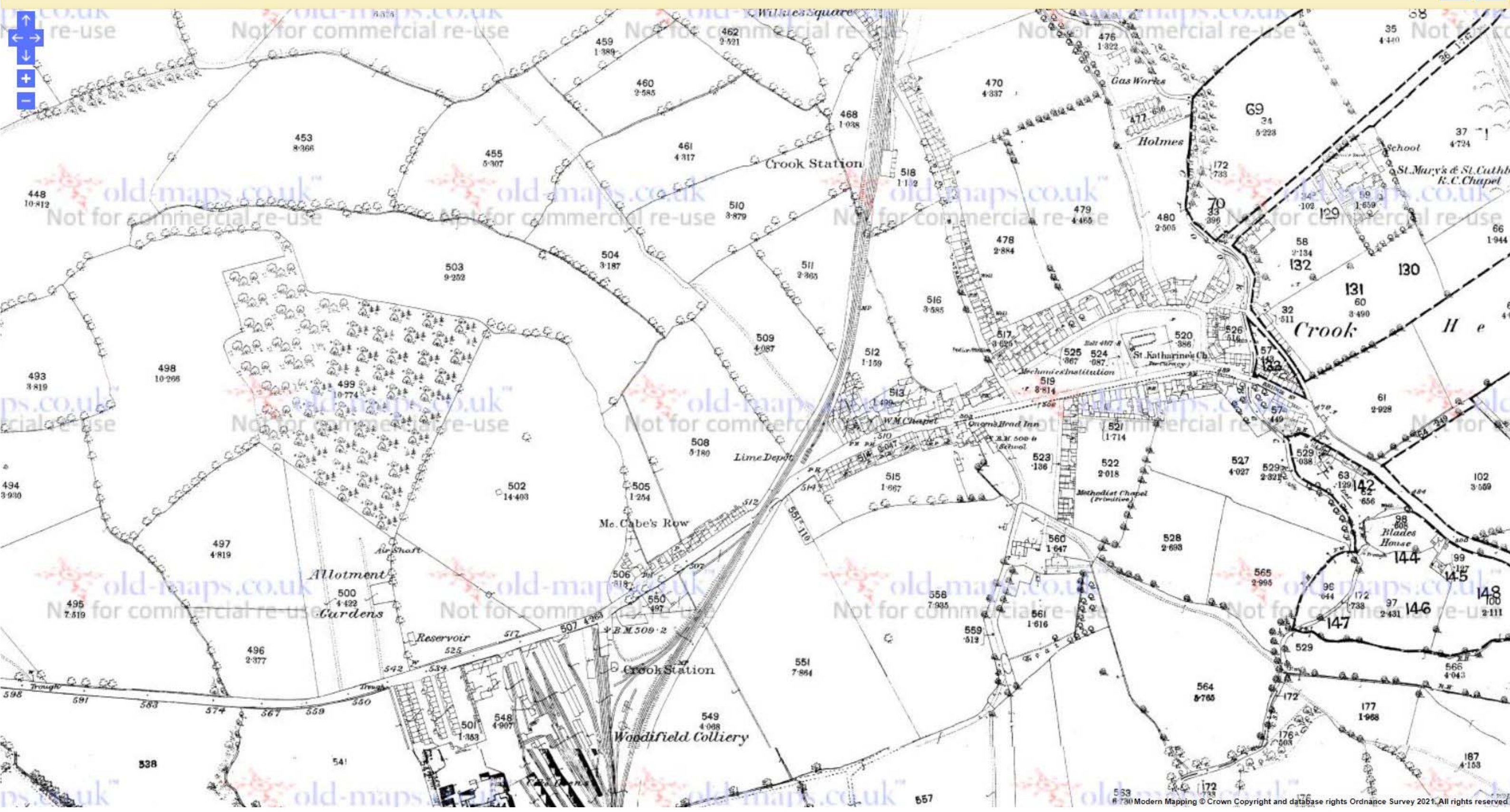
BAW030\_Thistle\_Flat\_Colliery.jpg



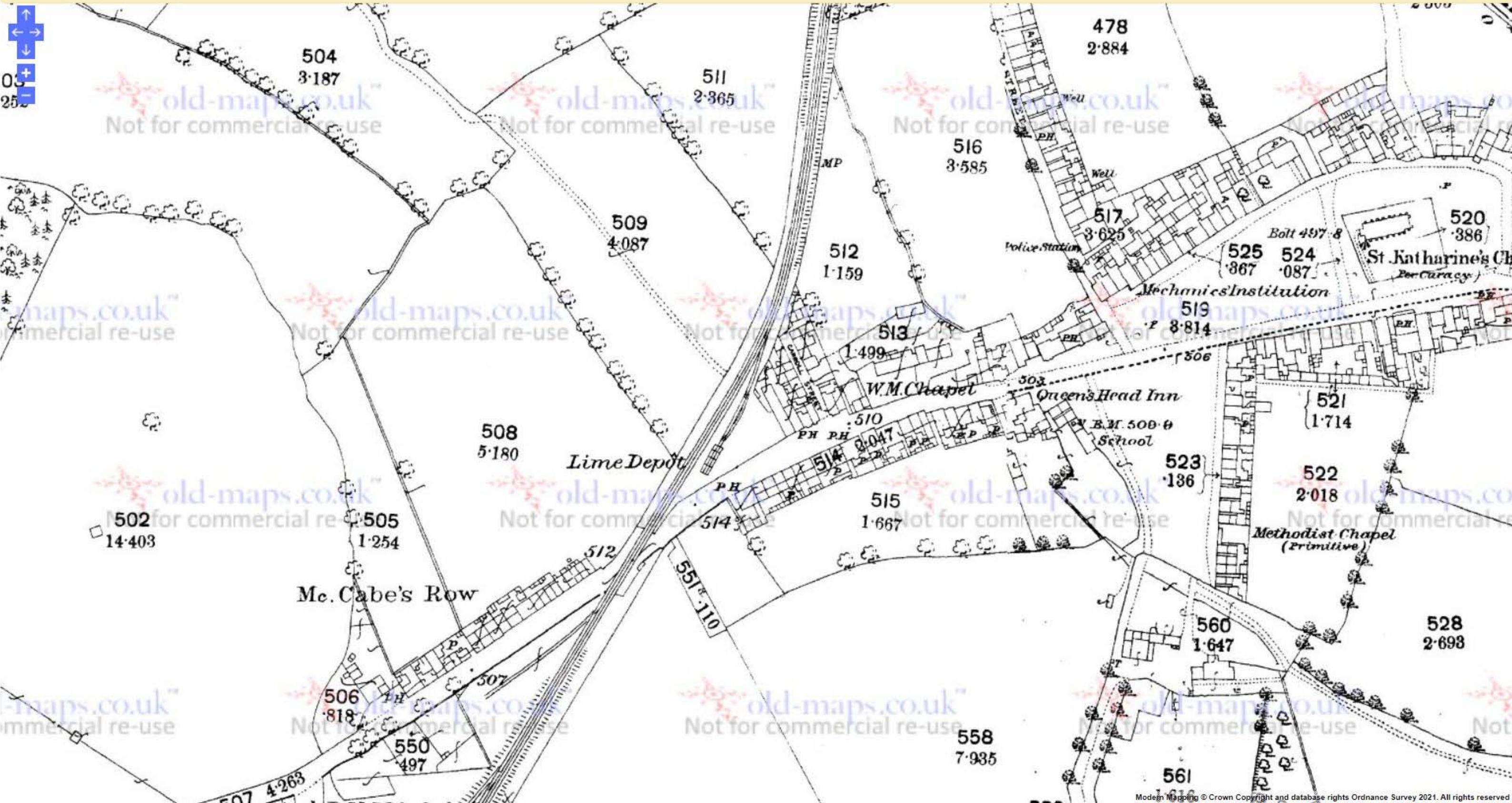
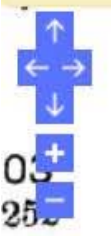
BAW031\_Woodfield\_Colliery\_S.jpg

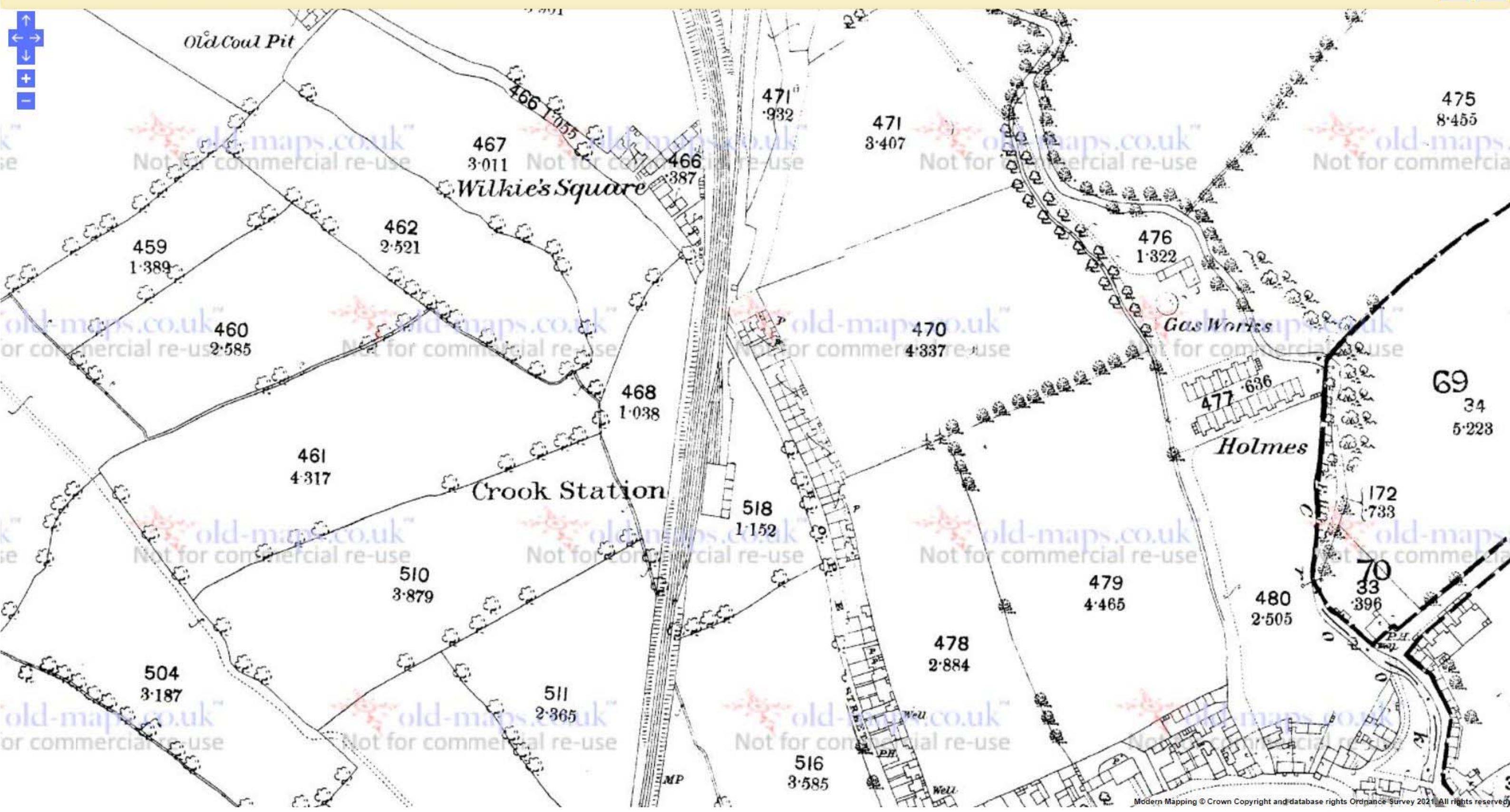
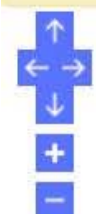


BAW032\_Woodfield\_Colliery\_Crook\_Station.jpg



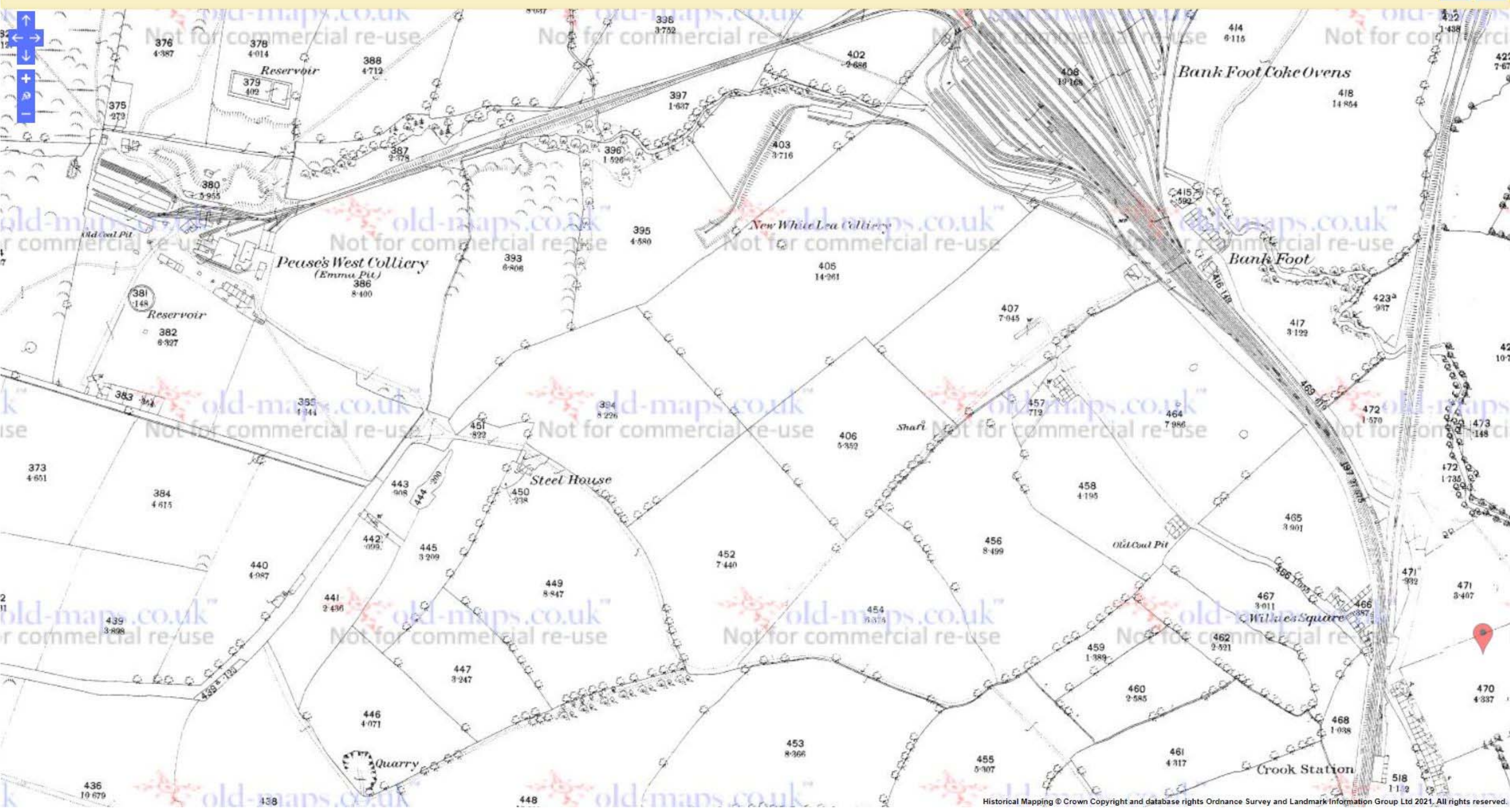
BAW033\_Crook\_Stations\_small.jpg



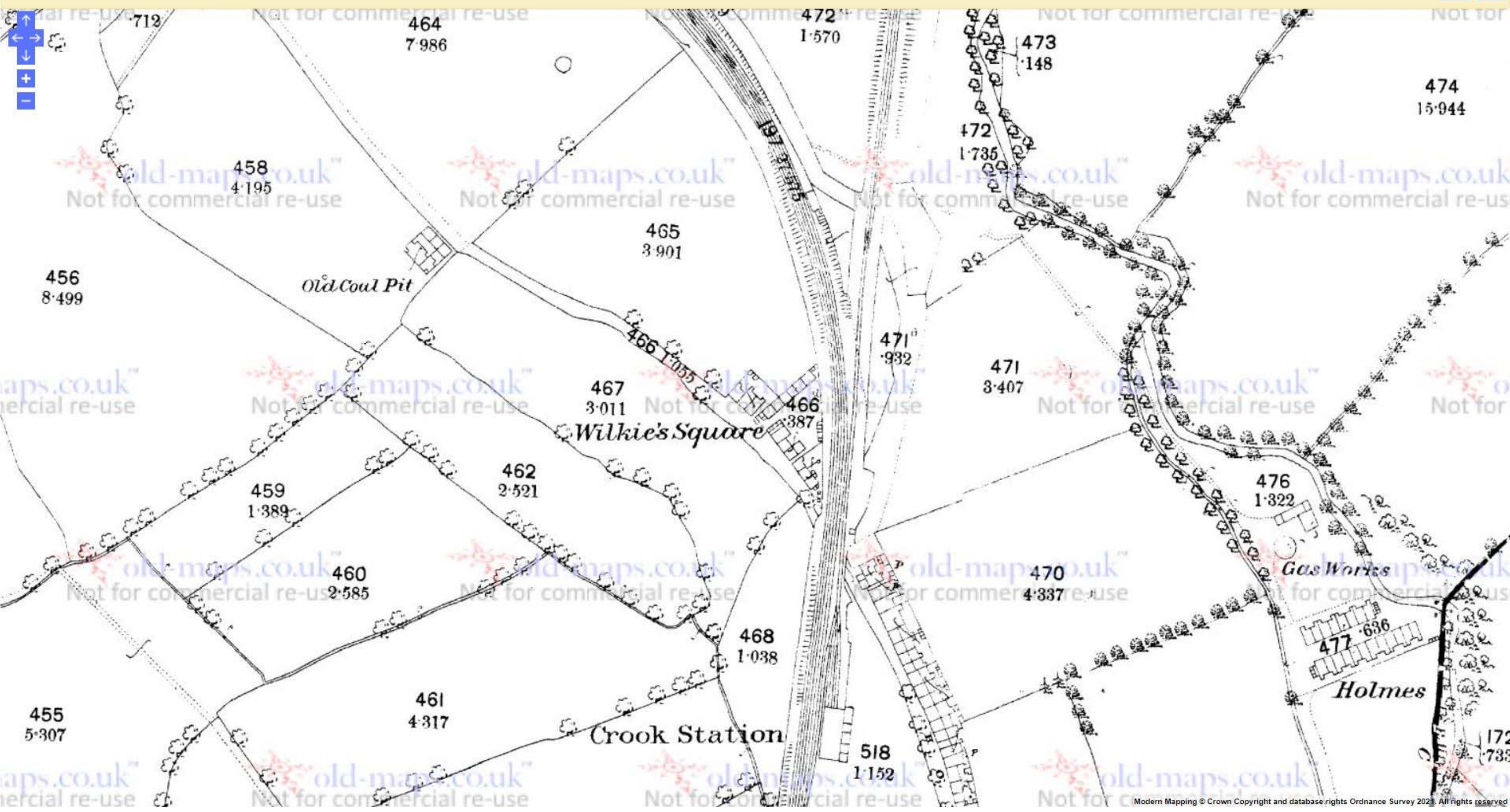


Modern Mapping © Crown Copyright and database rights Ordnance Survey 2021. All rights reserved.

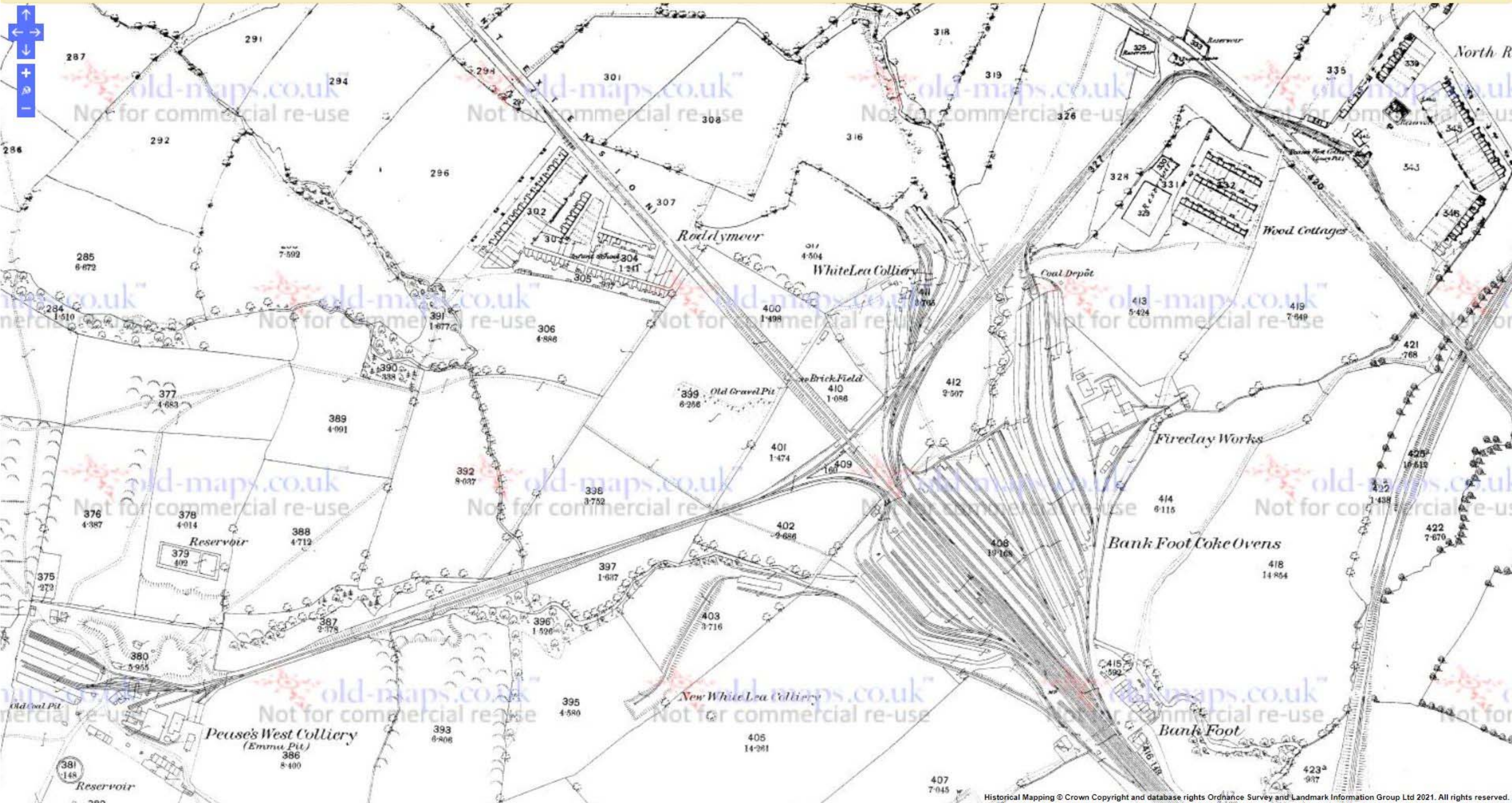
BAW035\_Crook\_new\_Station.jpg



BAW036\_Bankfoot\_S\_small.jpg



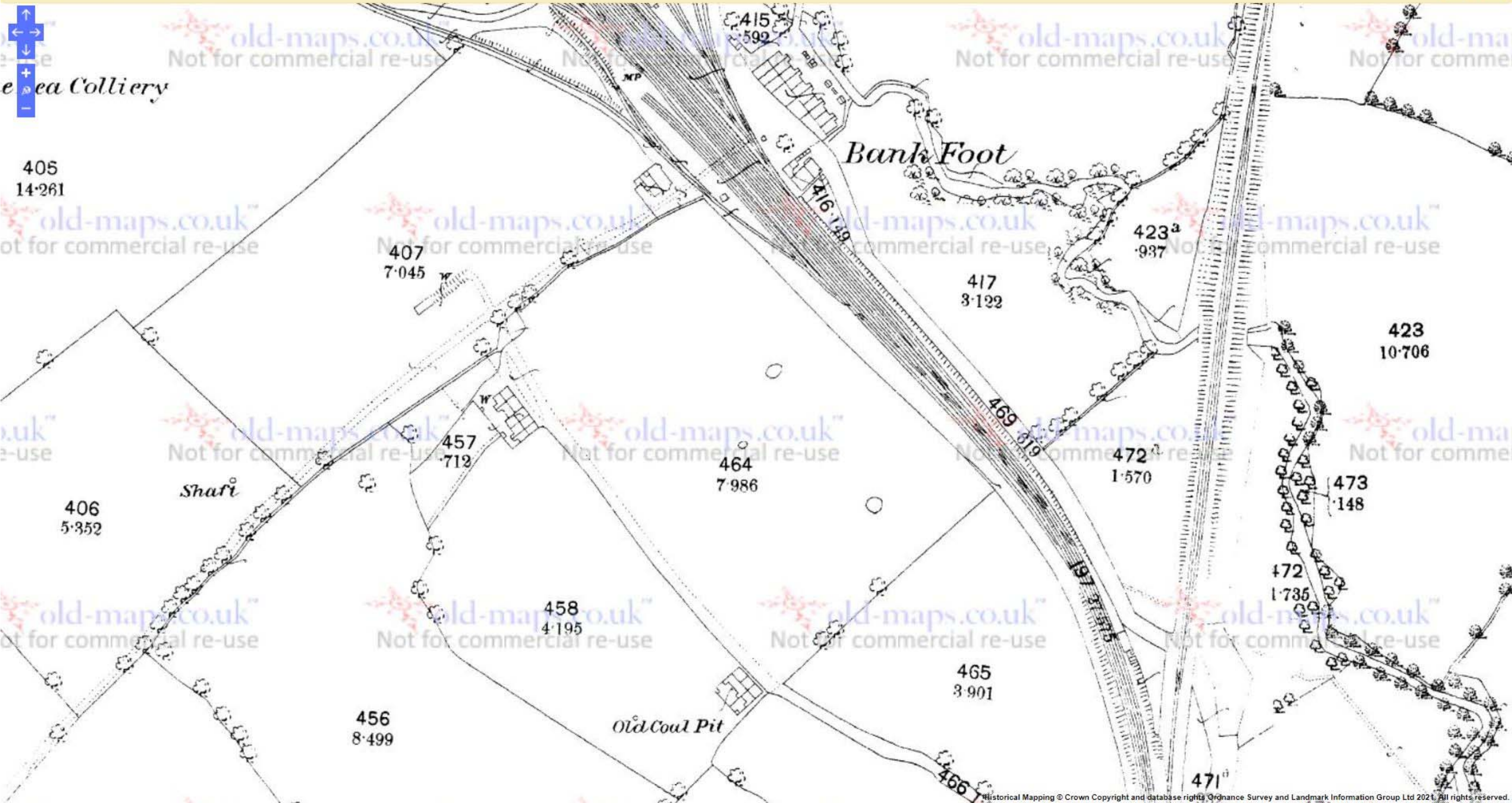
BAW037\_Bankfoot\_junction.jpg



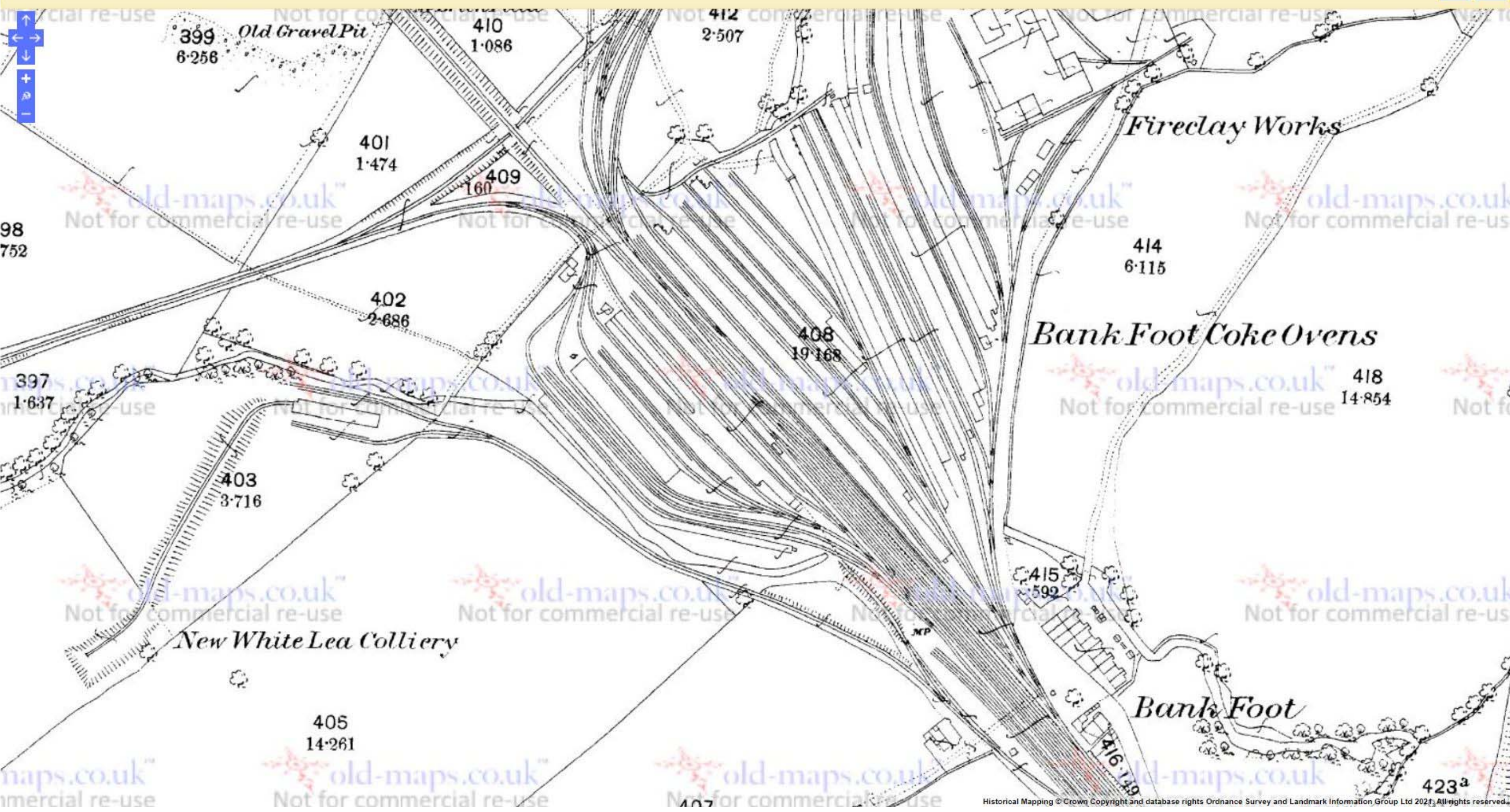
BAW038\_Bankfoot\_small.jpg



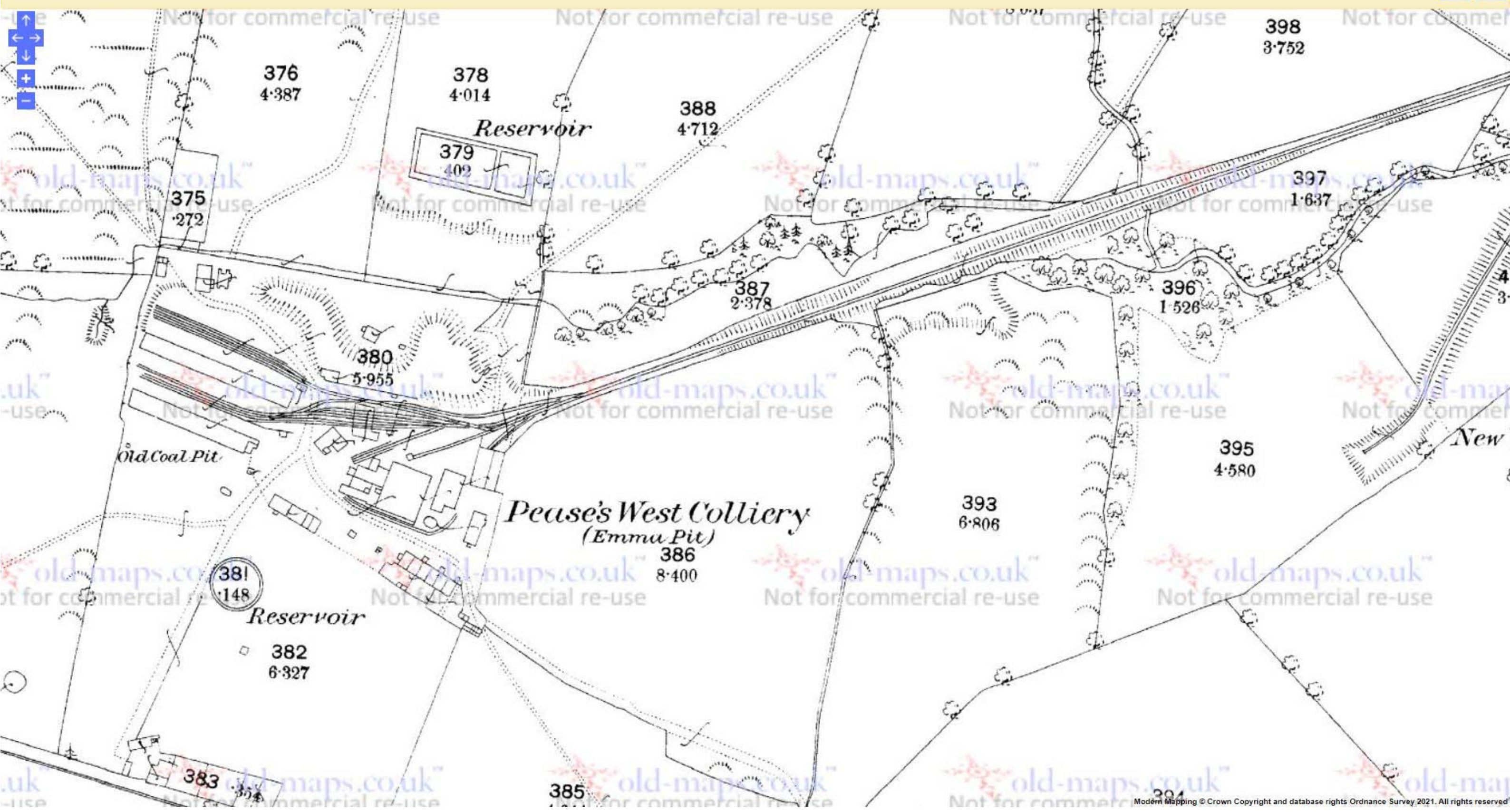
ea Colliery

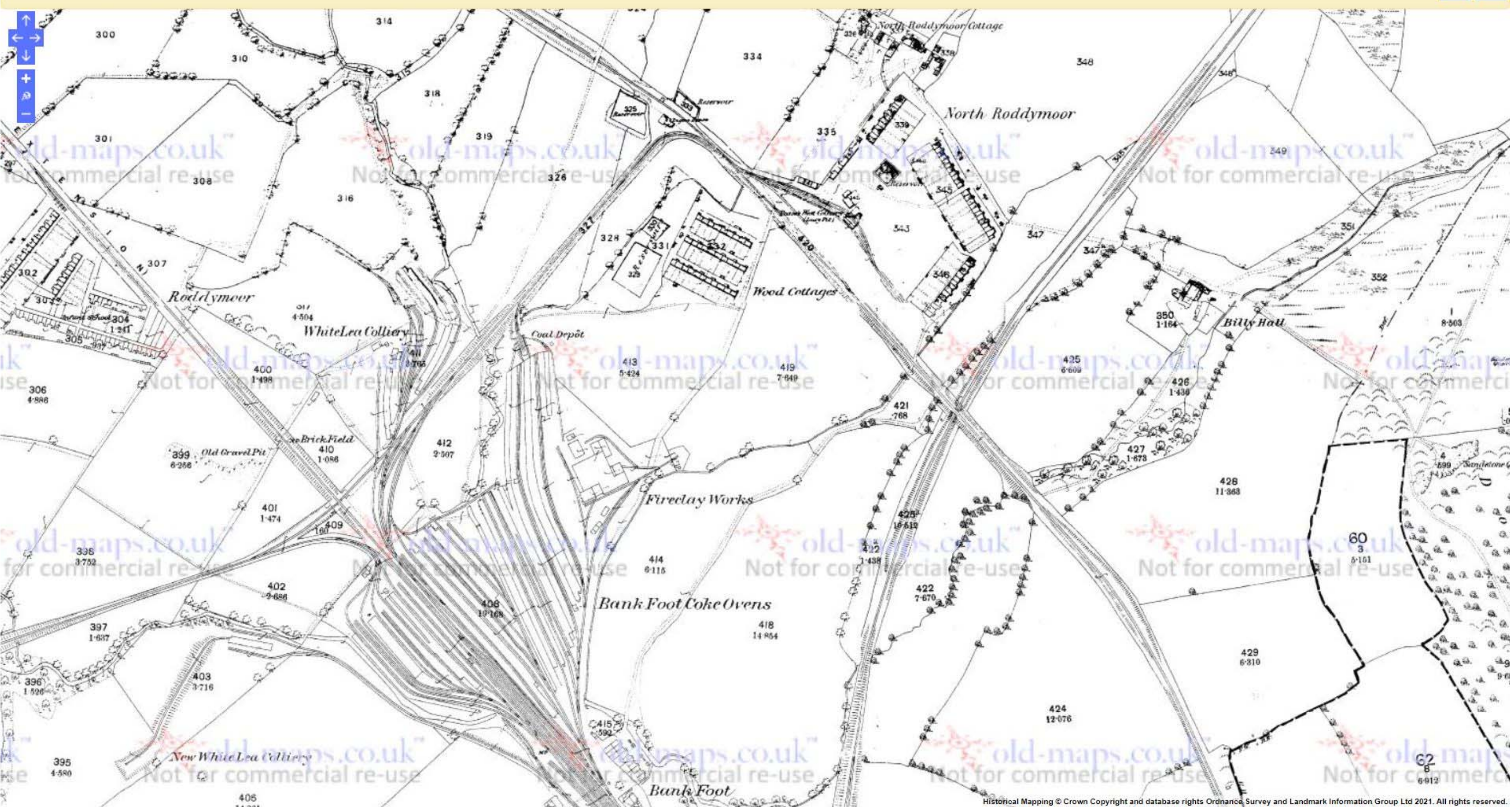


BAW039\_Bankfoot\_S.jpg

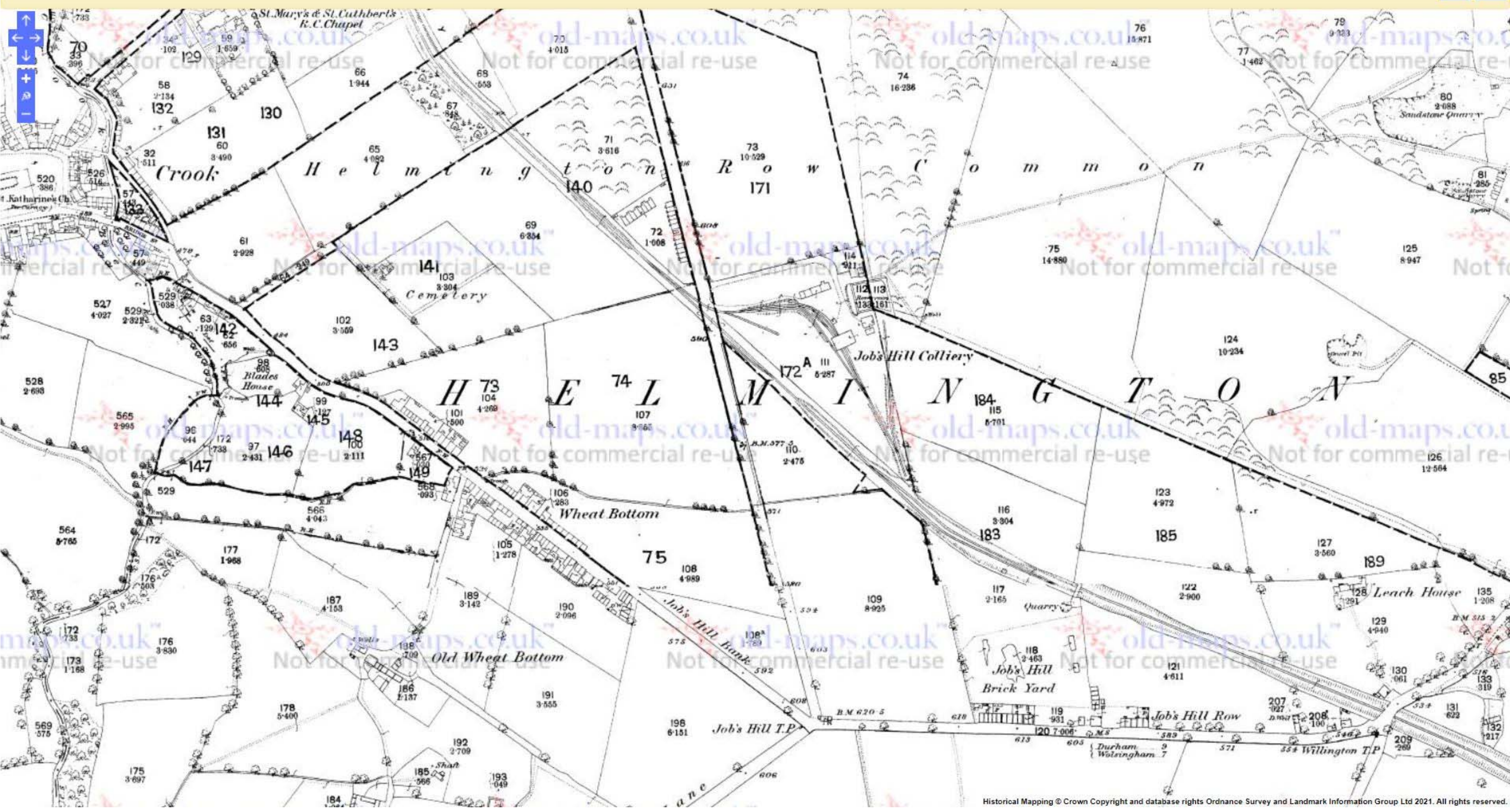


BAW040\_Bankfoot\_N.jpg

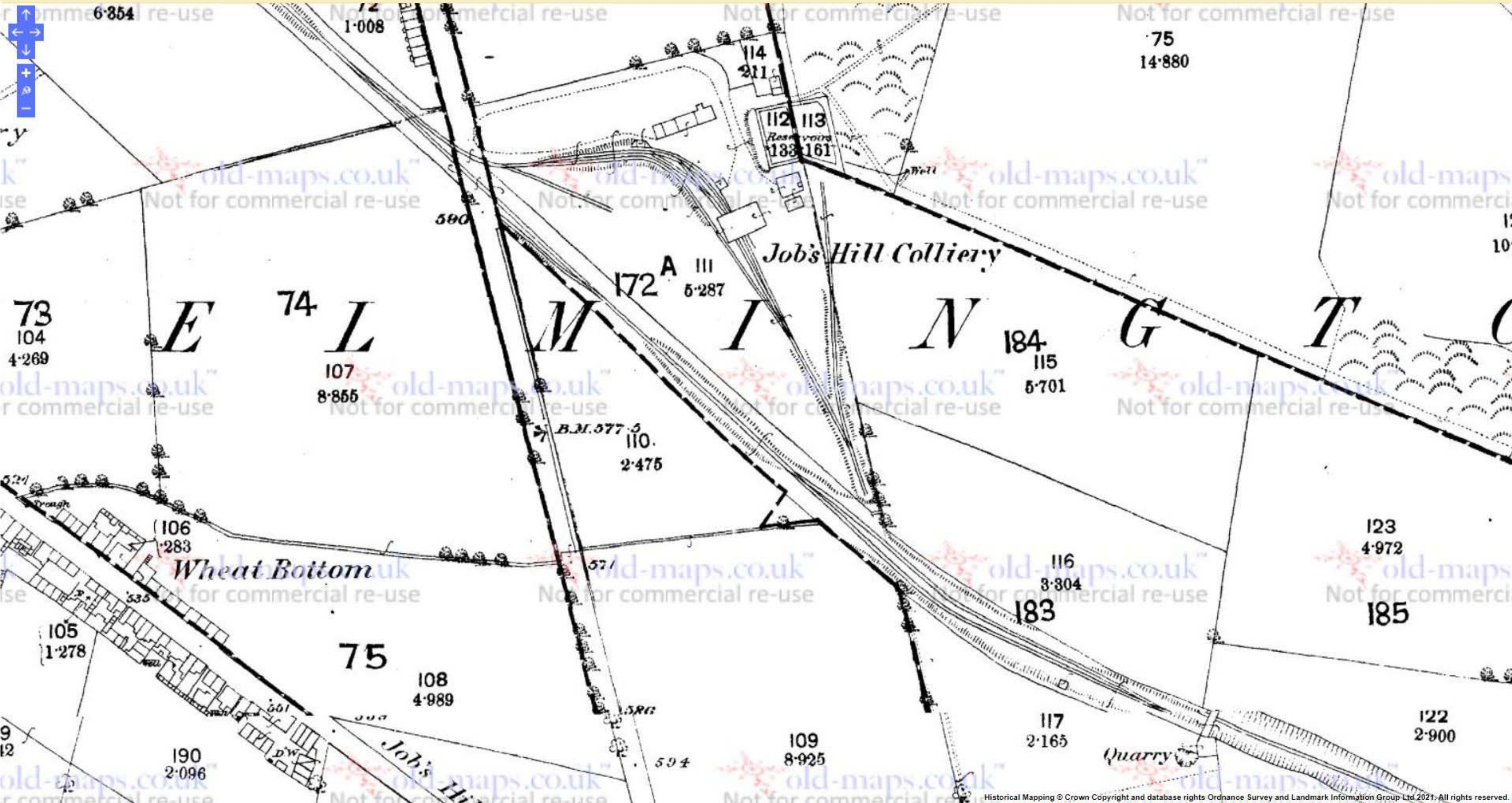


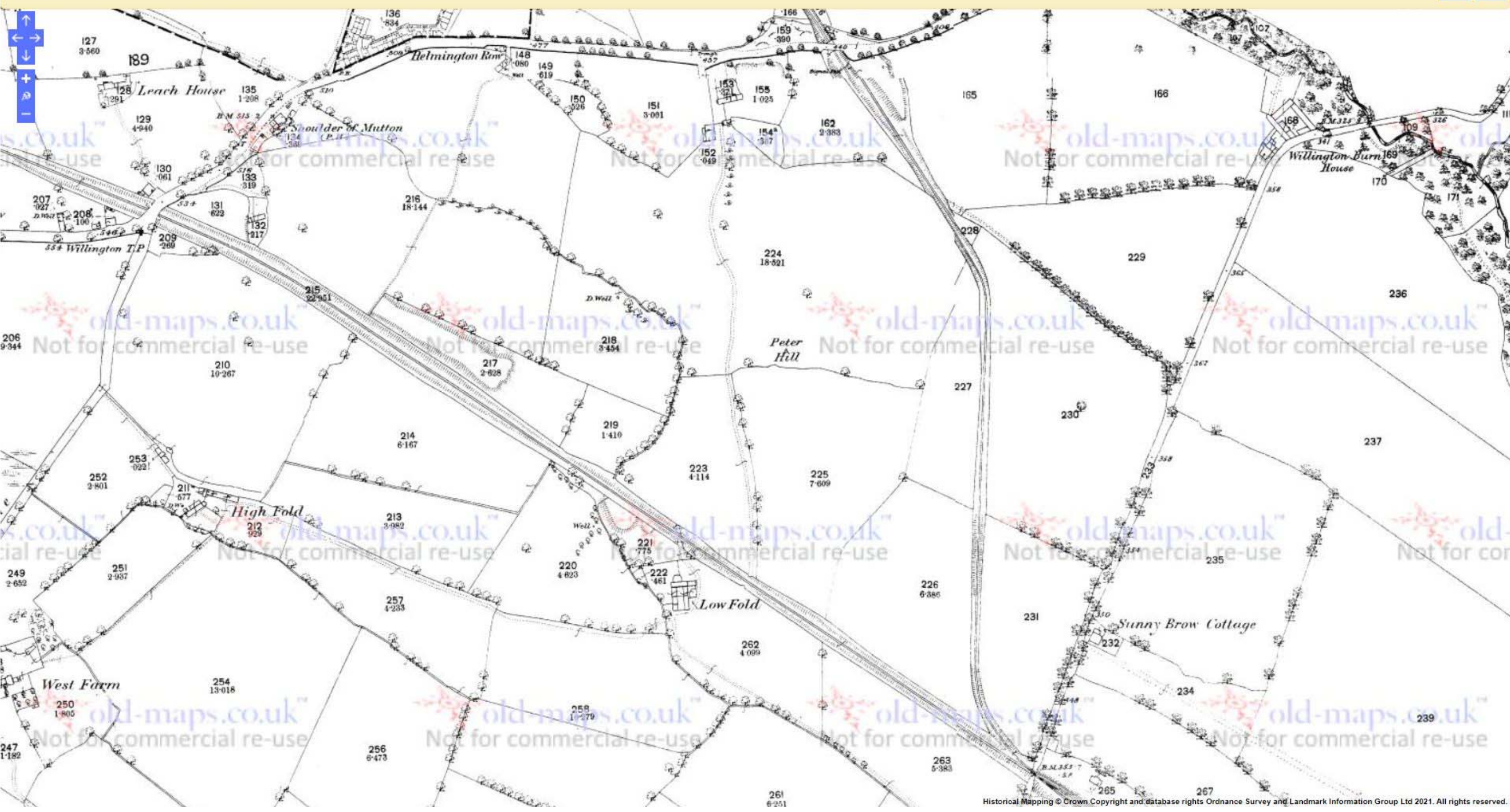


BAW042\_Bankfoot\_E\_small.jpg

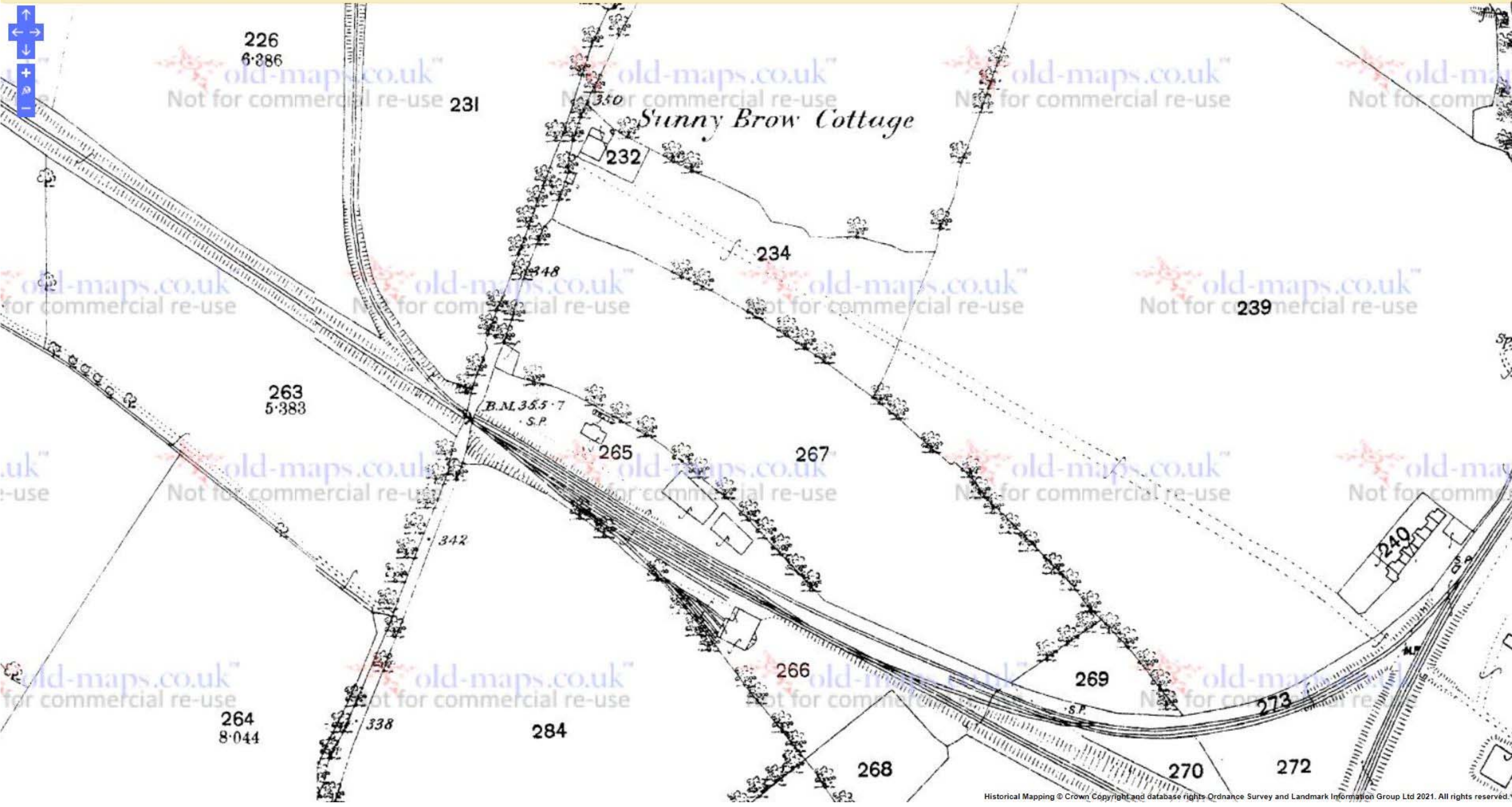


BAW043\_Job's\_Hill\_Colliery\_small.jpg

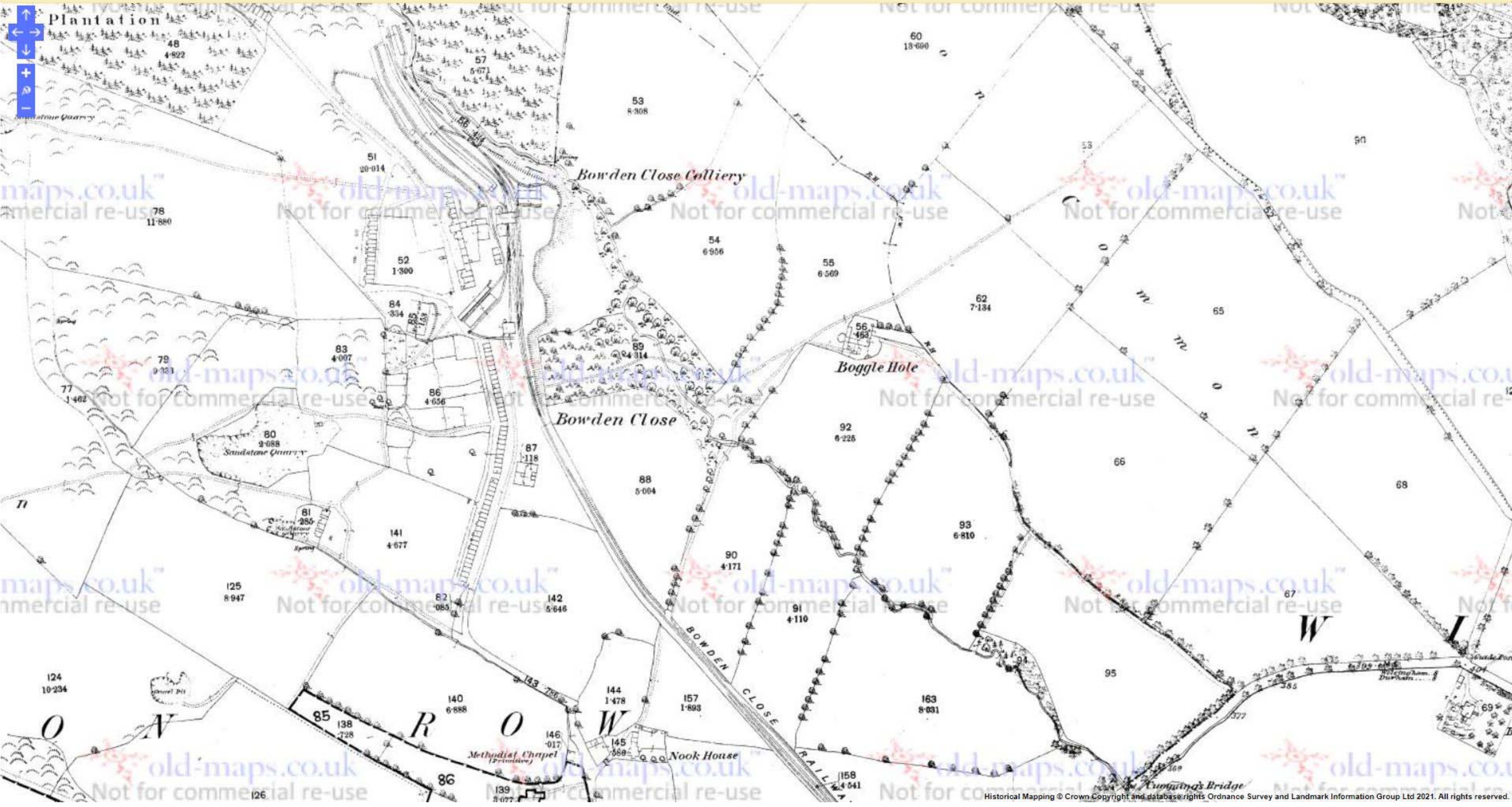




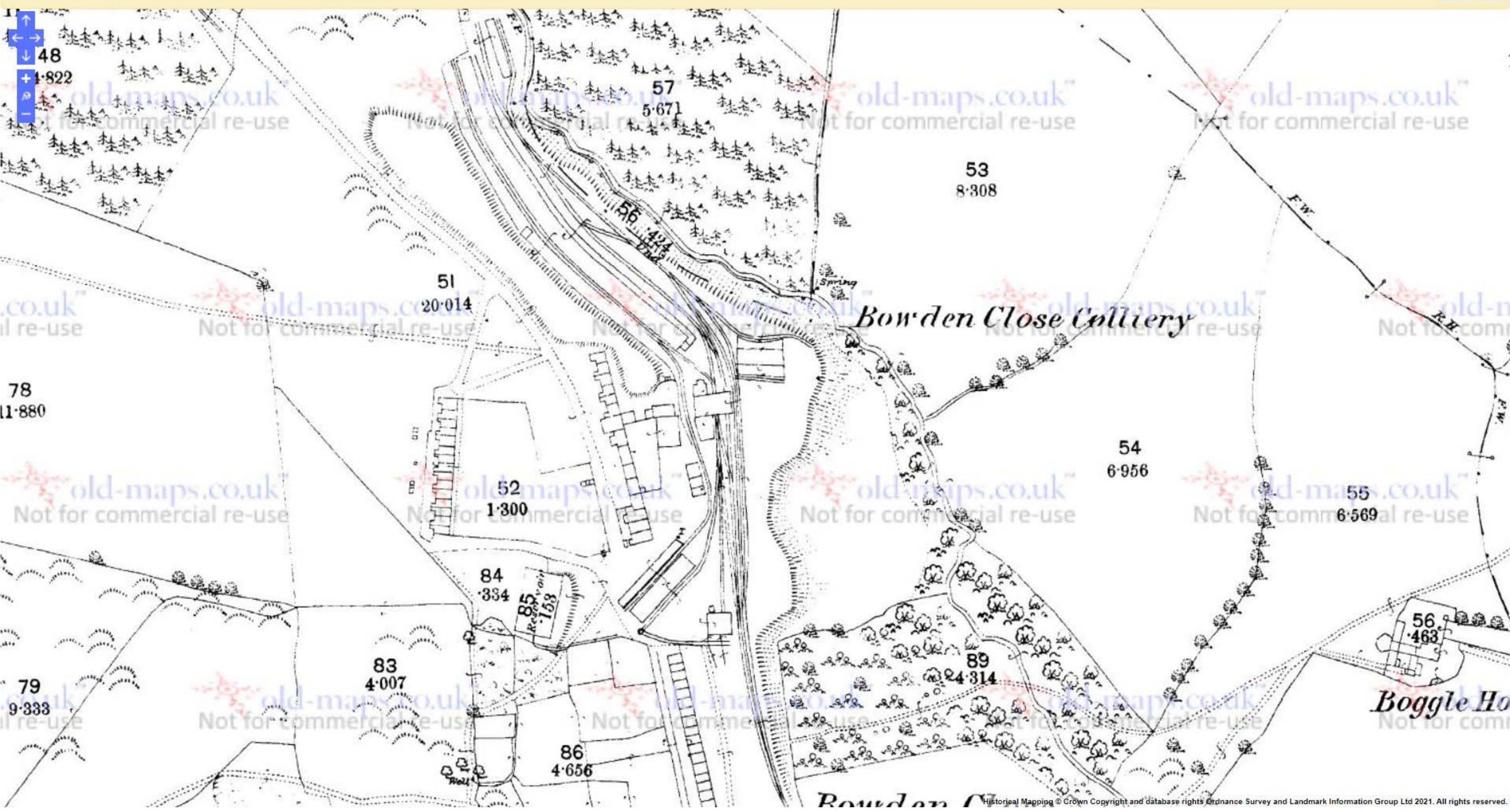
BAW045\_Sunny\_Brow\_small.jpg



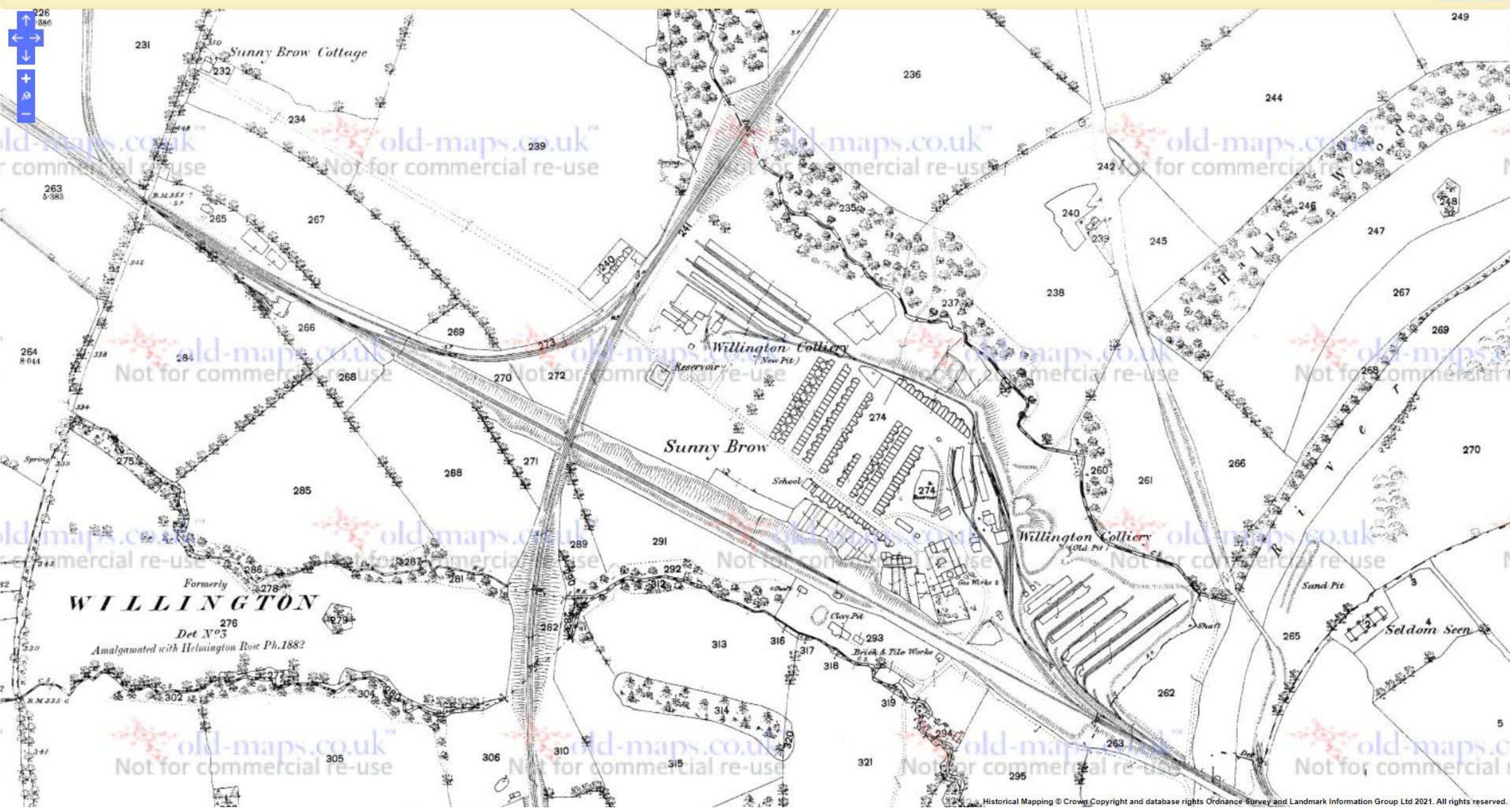
BAW046\_Sunny\_Brow.jpg



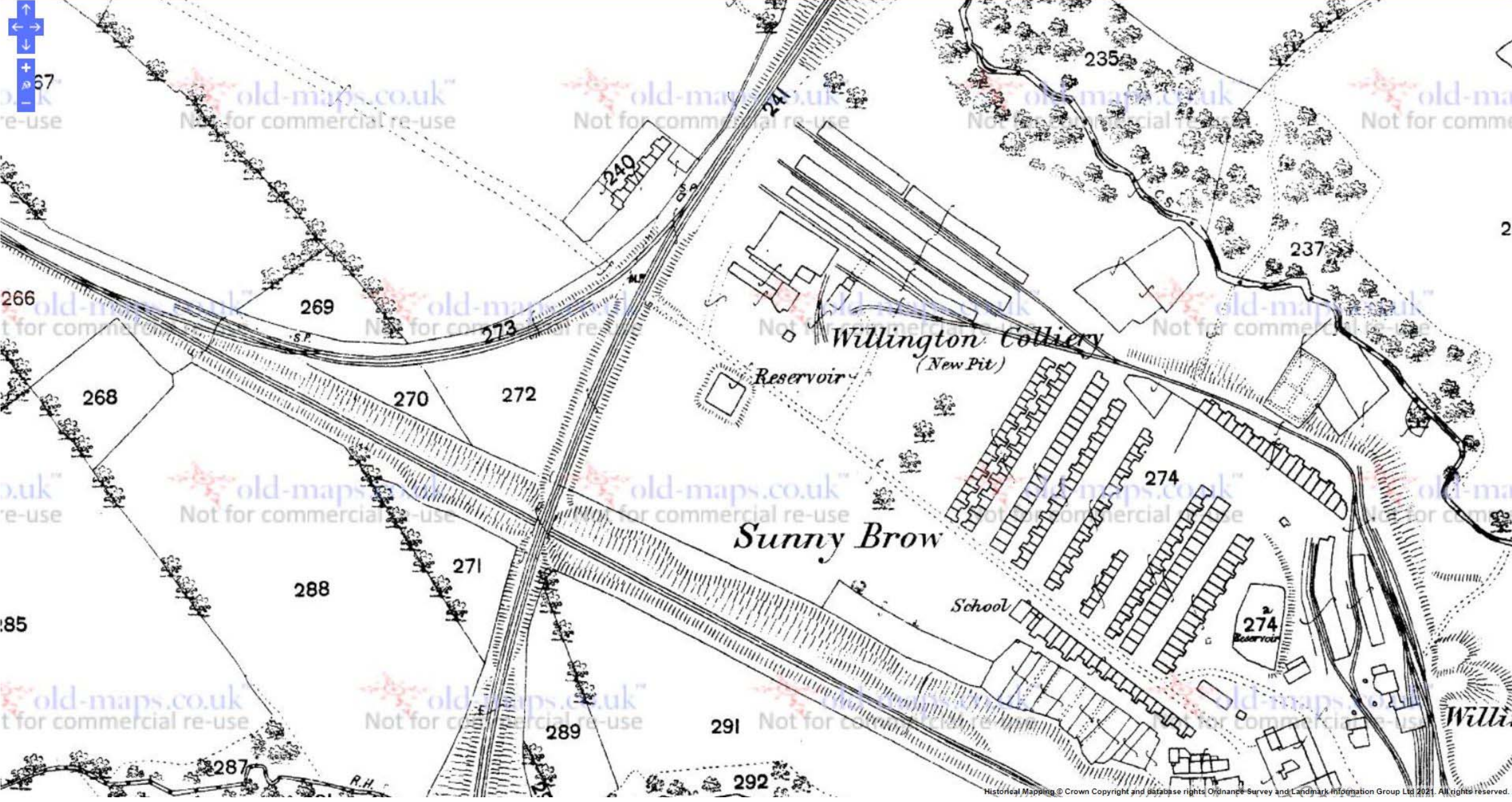
BAW047\_Bowden\_Close\_small.jpg



BAW048\_Bowden\_Close\_Colliery.jpg

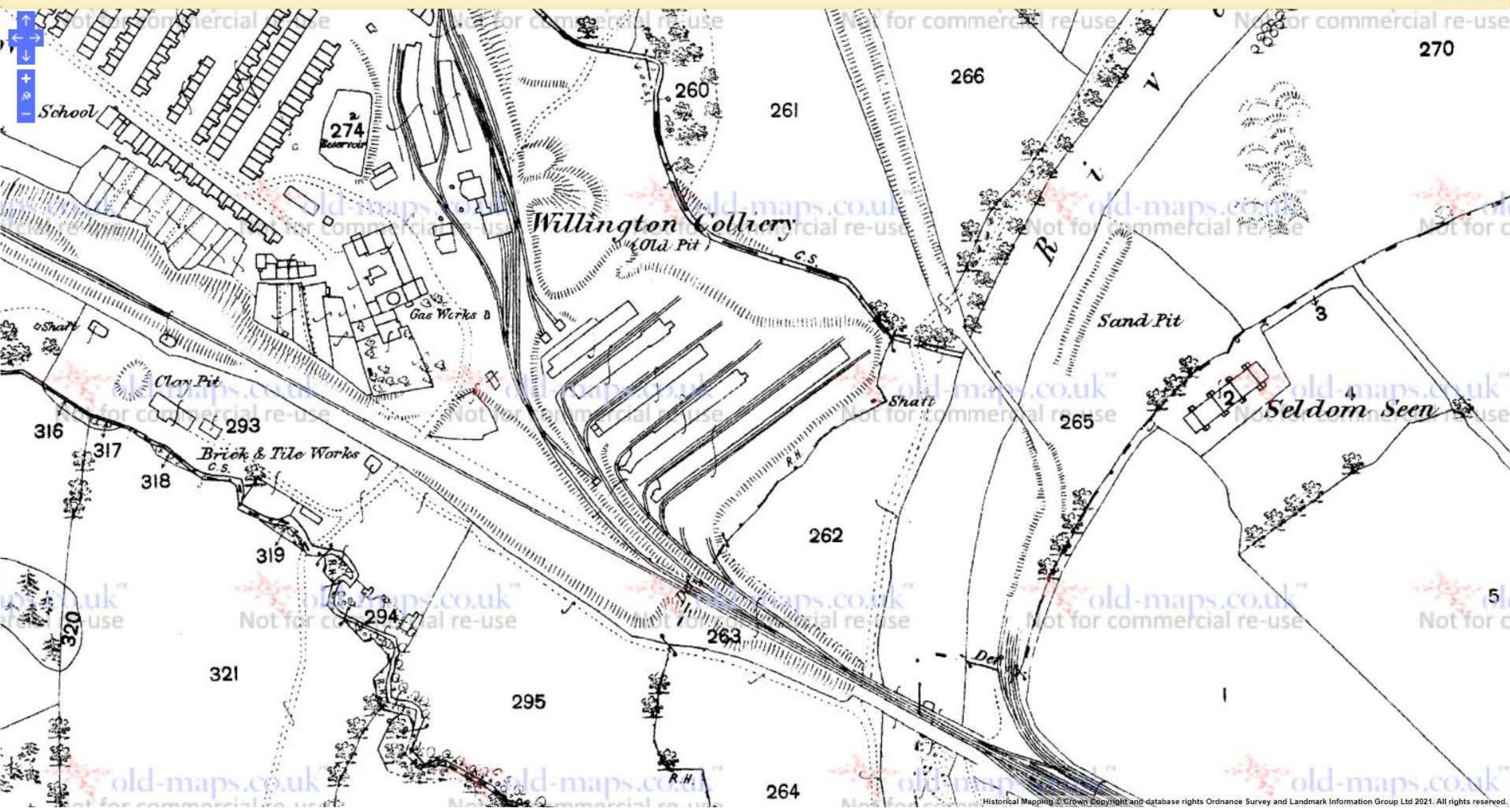


BAW049\_Willington\_Colliery\_small.jpg

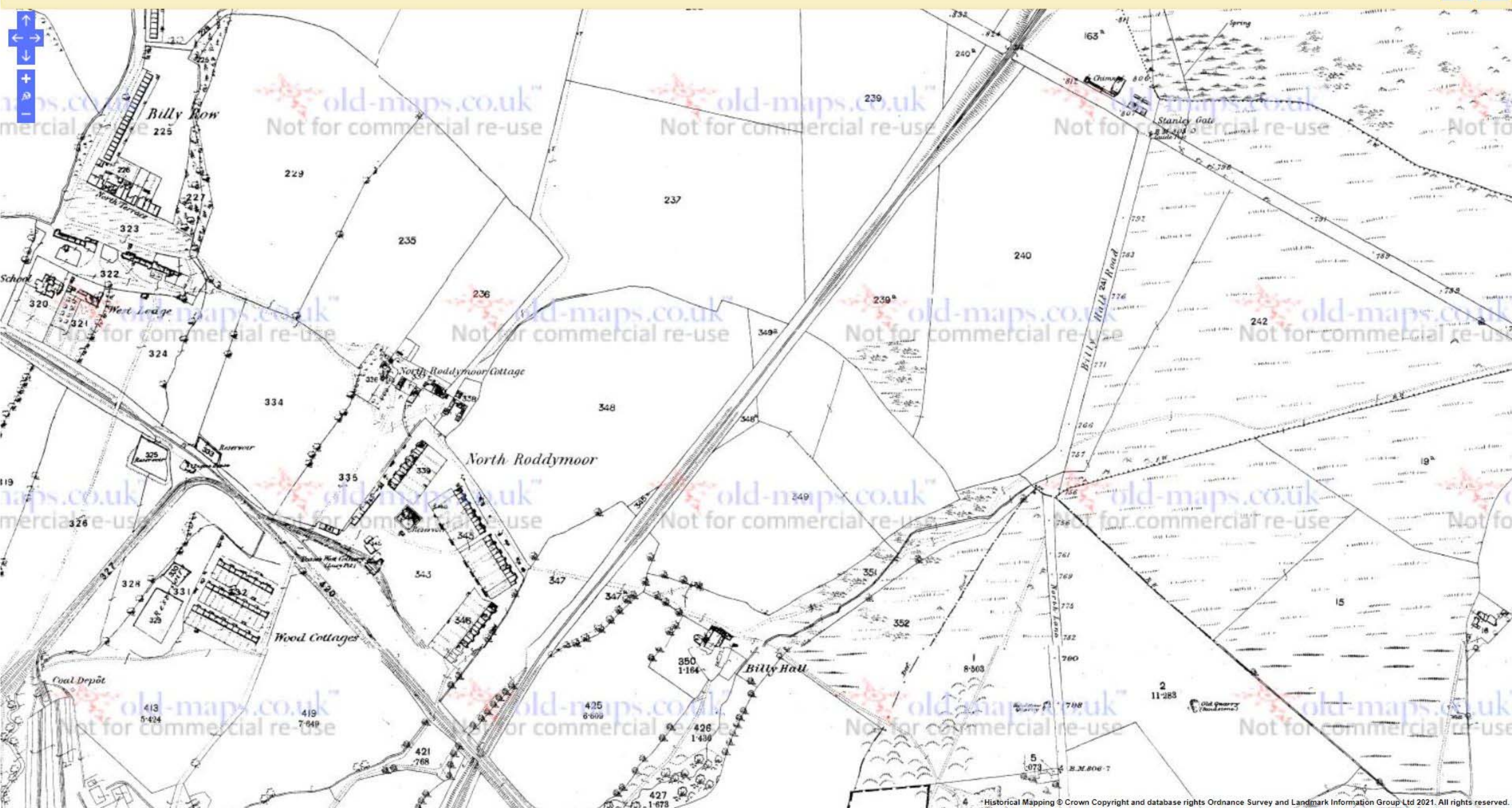


Historical Mapping © Crown Copyright and database rights Ordnance Survey and Landmark Information Group Ltd 2021. All rights reserved.

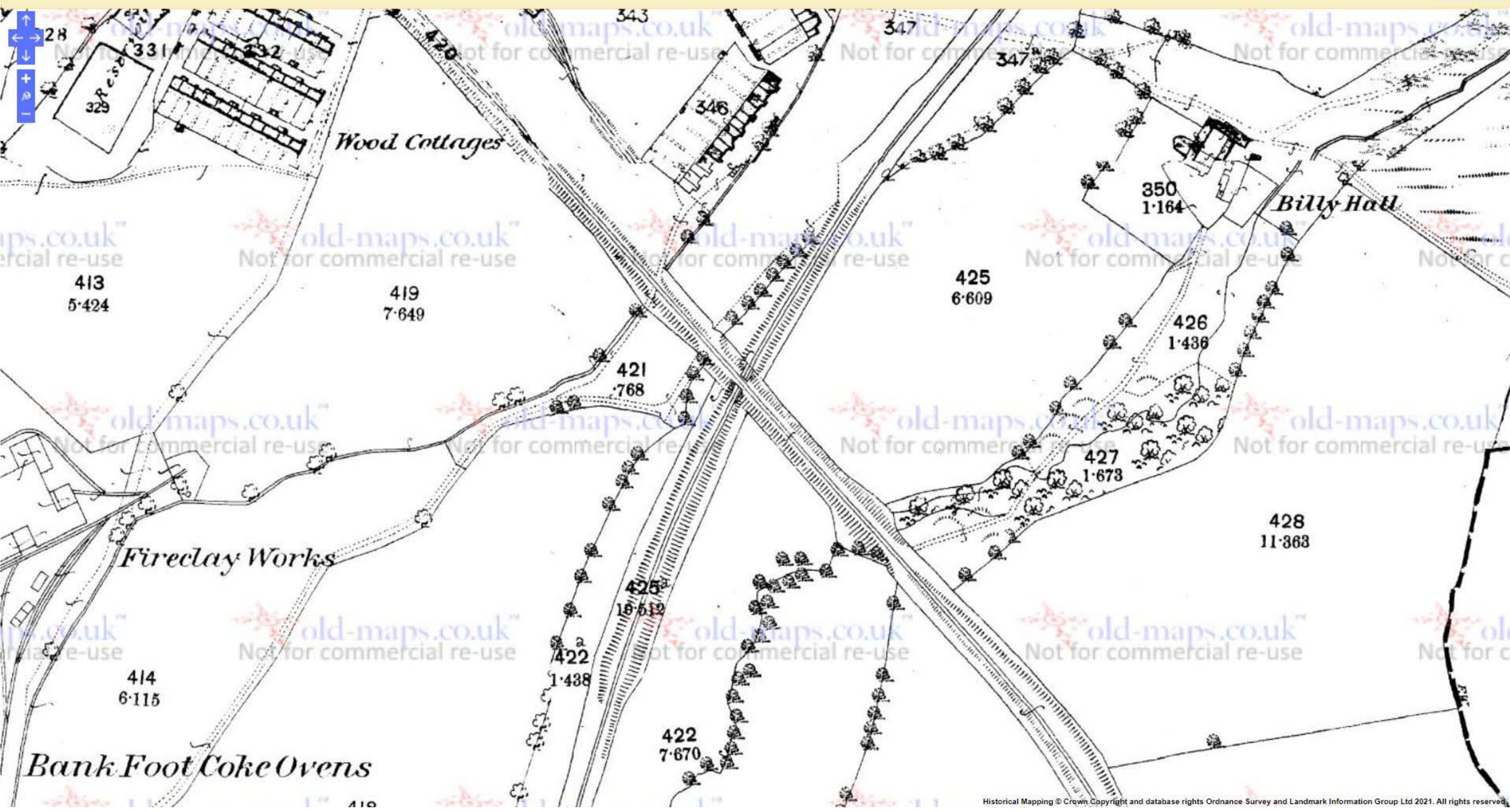
BAW050\_Willington\_new\_Colliery.jpg



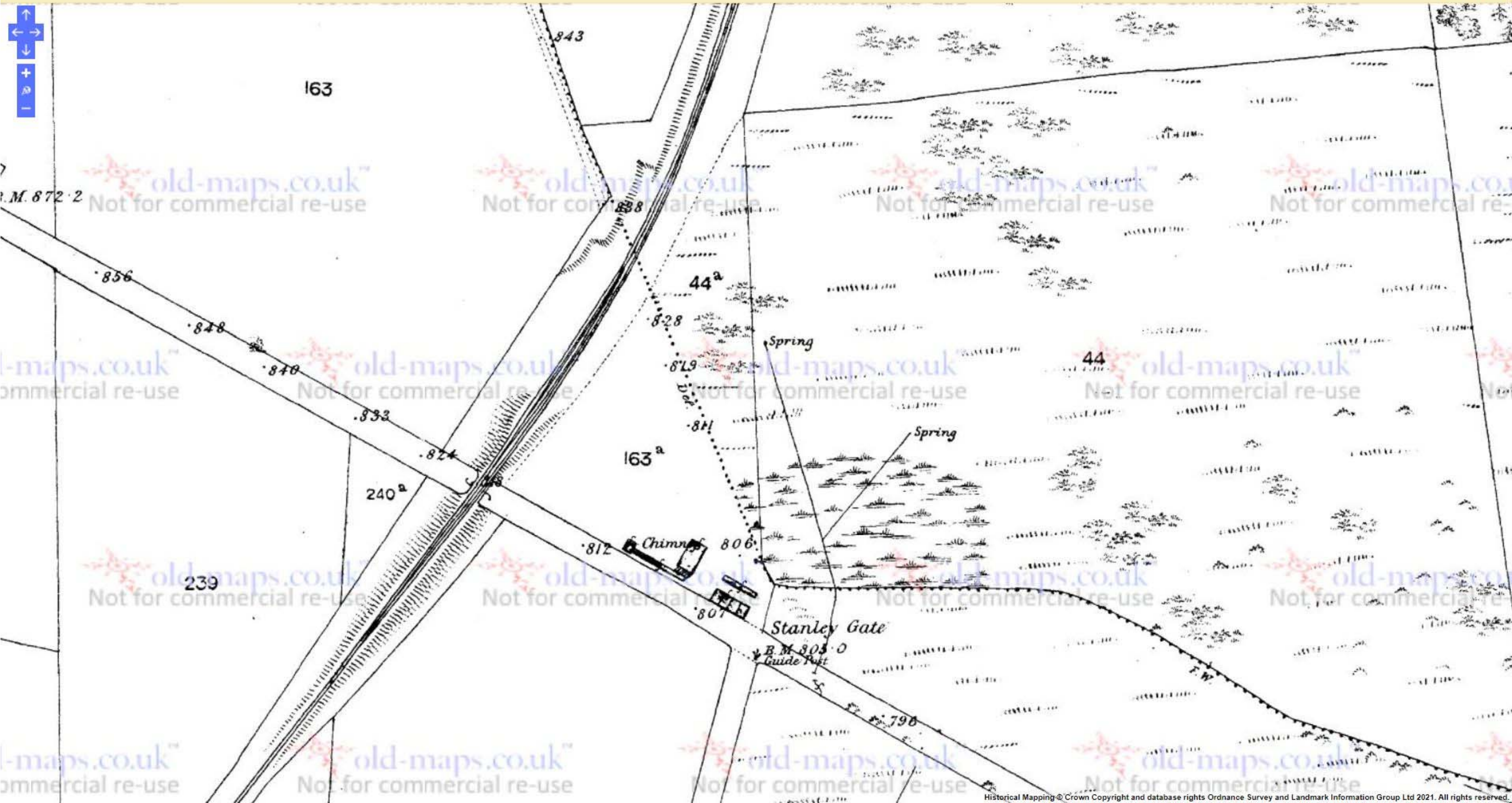

BAW051\_Willington\_old\_Colliery.jpg



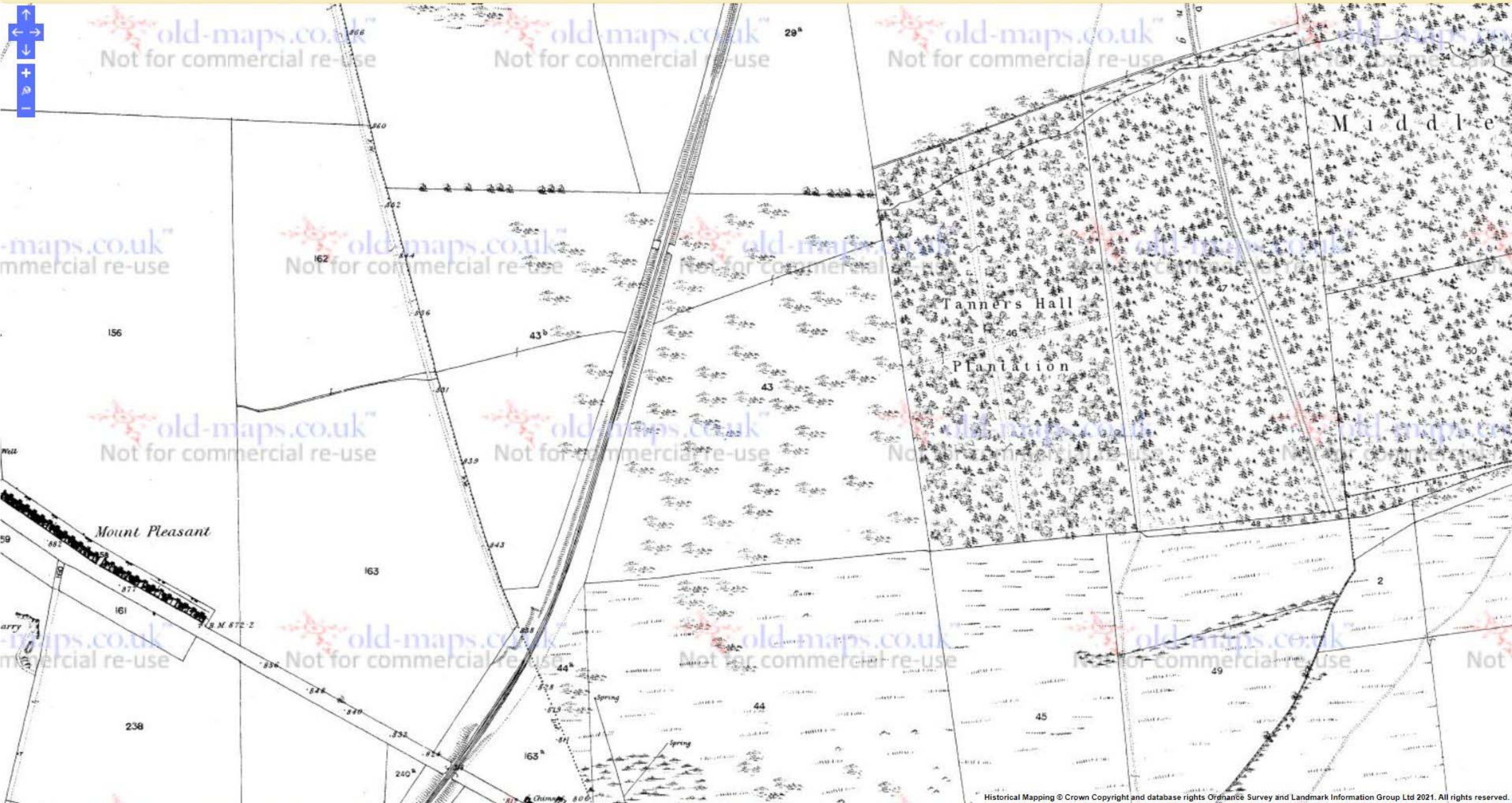
BAW052\_North\_Roddymoor\_small.jpg



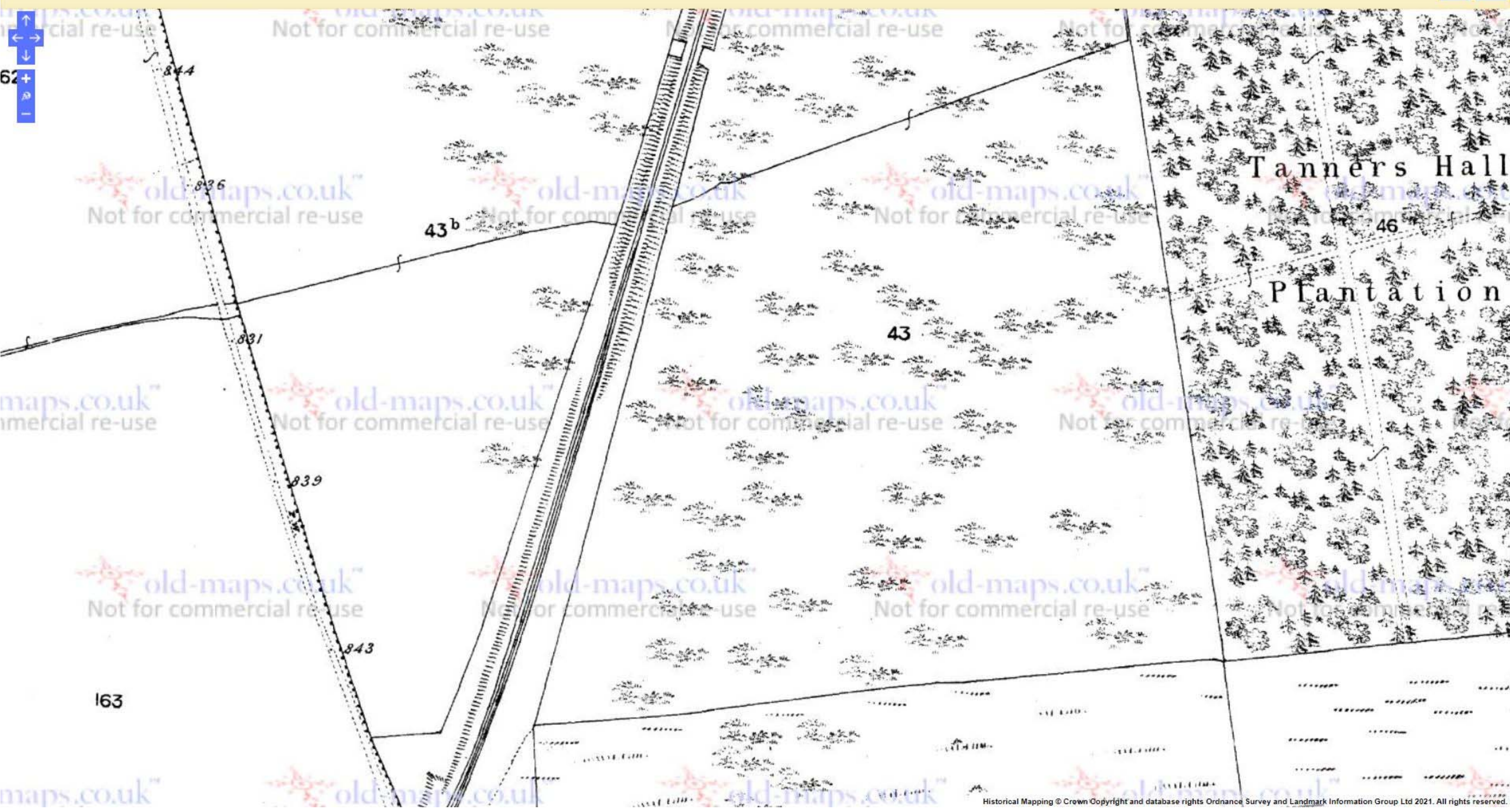
BAW053\_Stanley\_Branch\_crossing.jpg



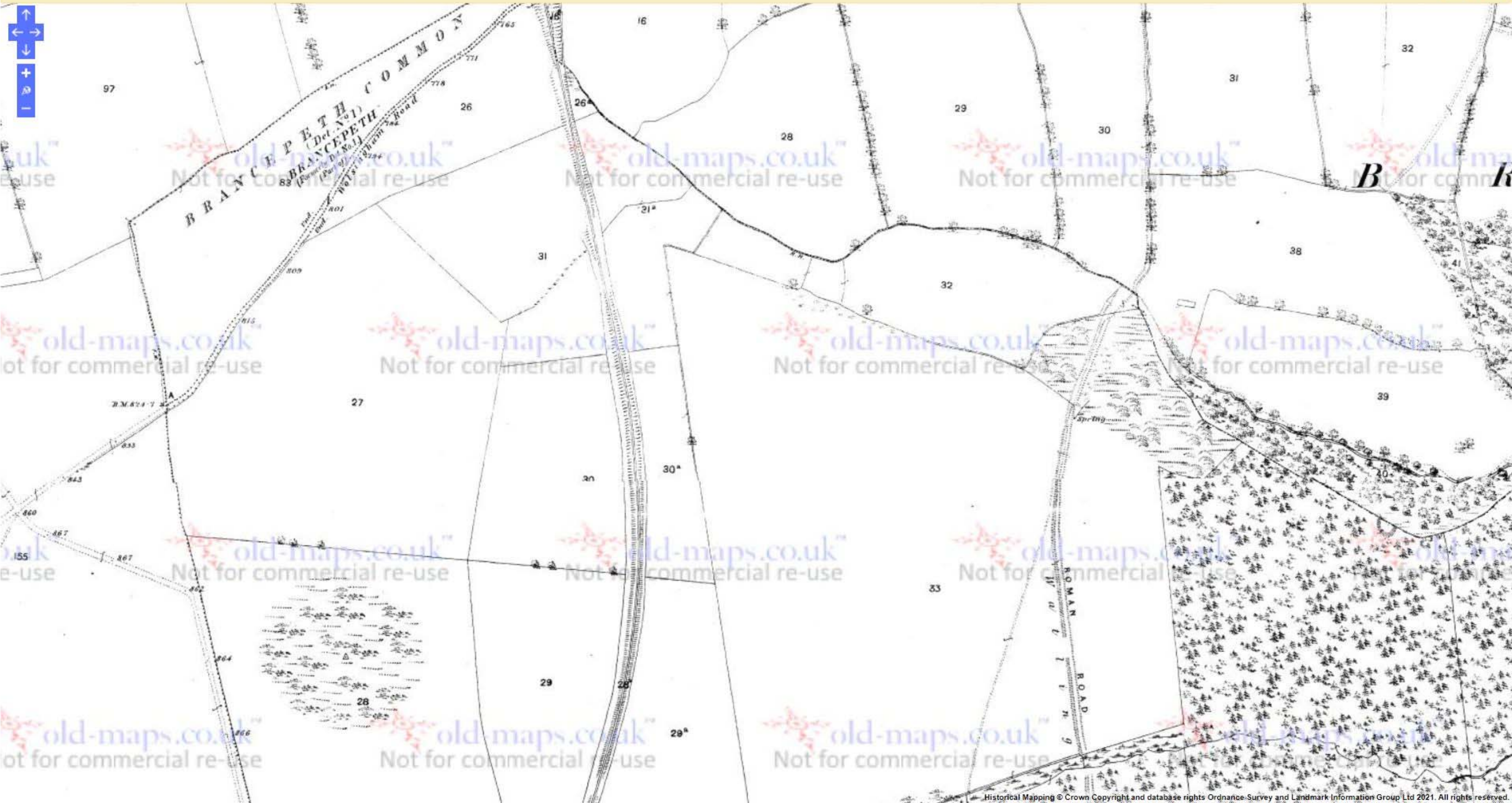

BAW054\_Stanley\_Gate.jpg



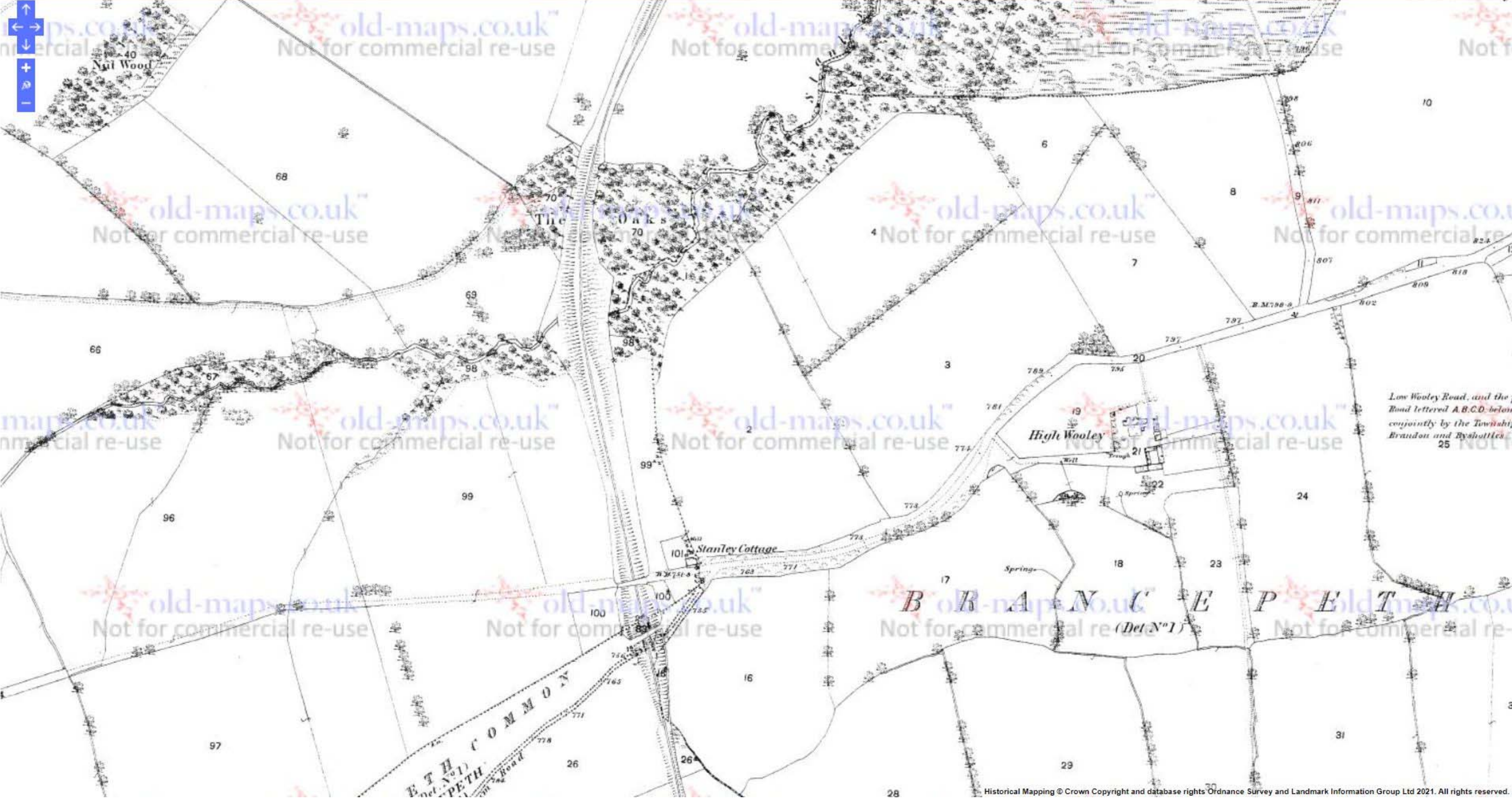
BAW055\_Stanley\_Branch\_1\_small.jpg



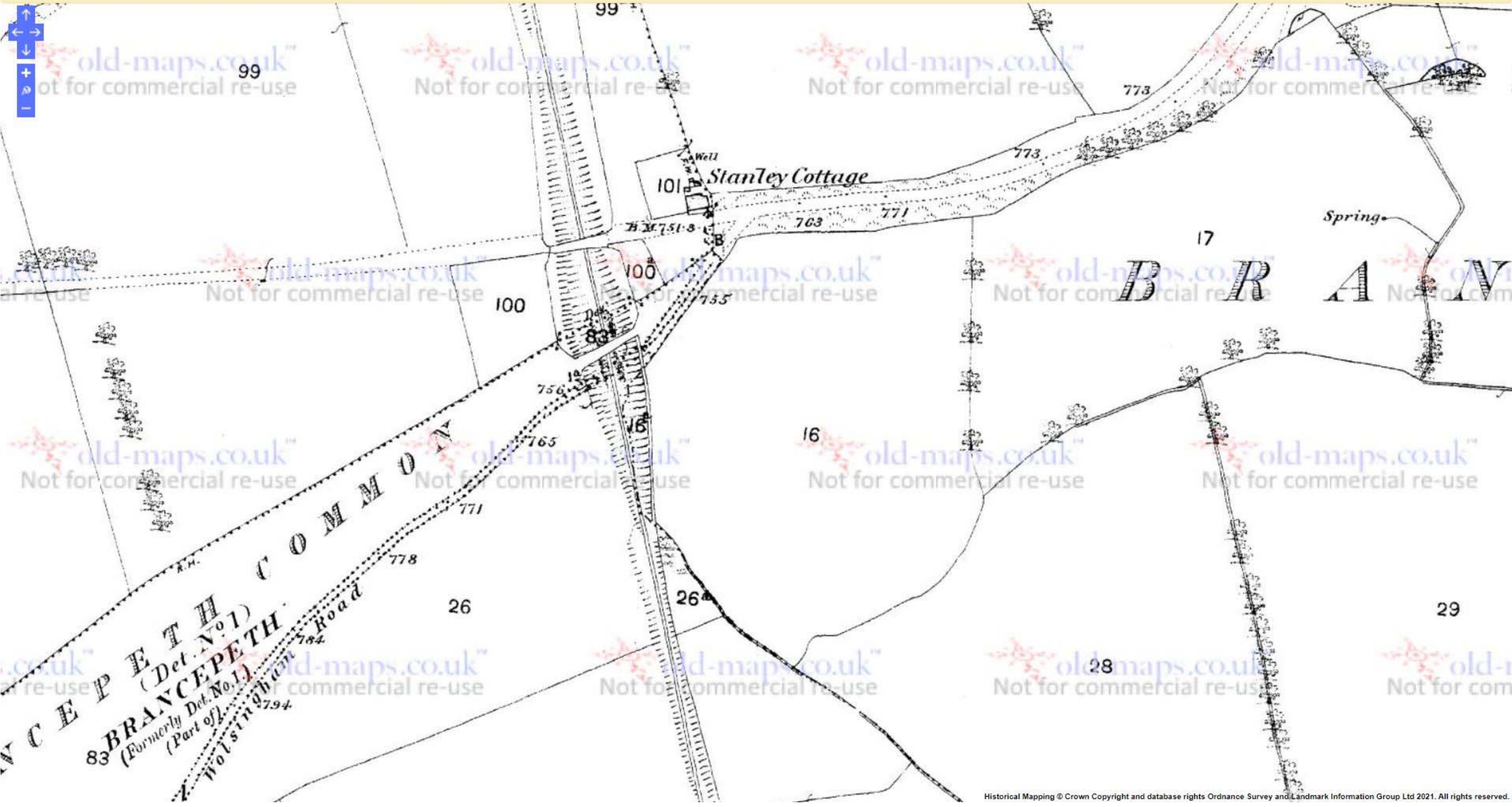
BAW056\_Stanley\_Gate\_N.jpg



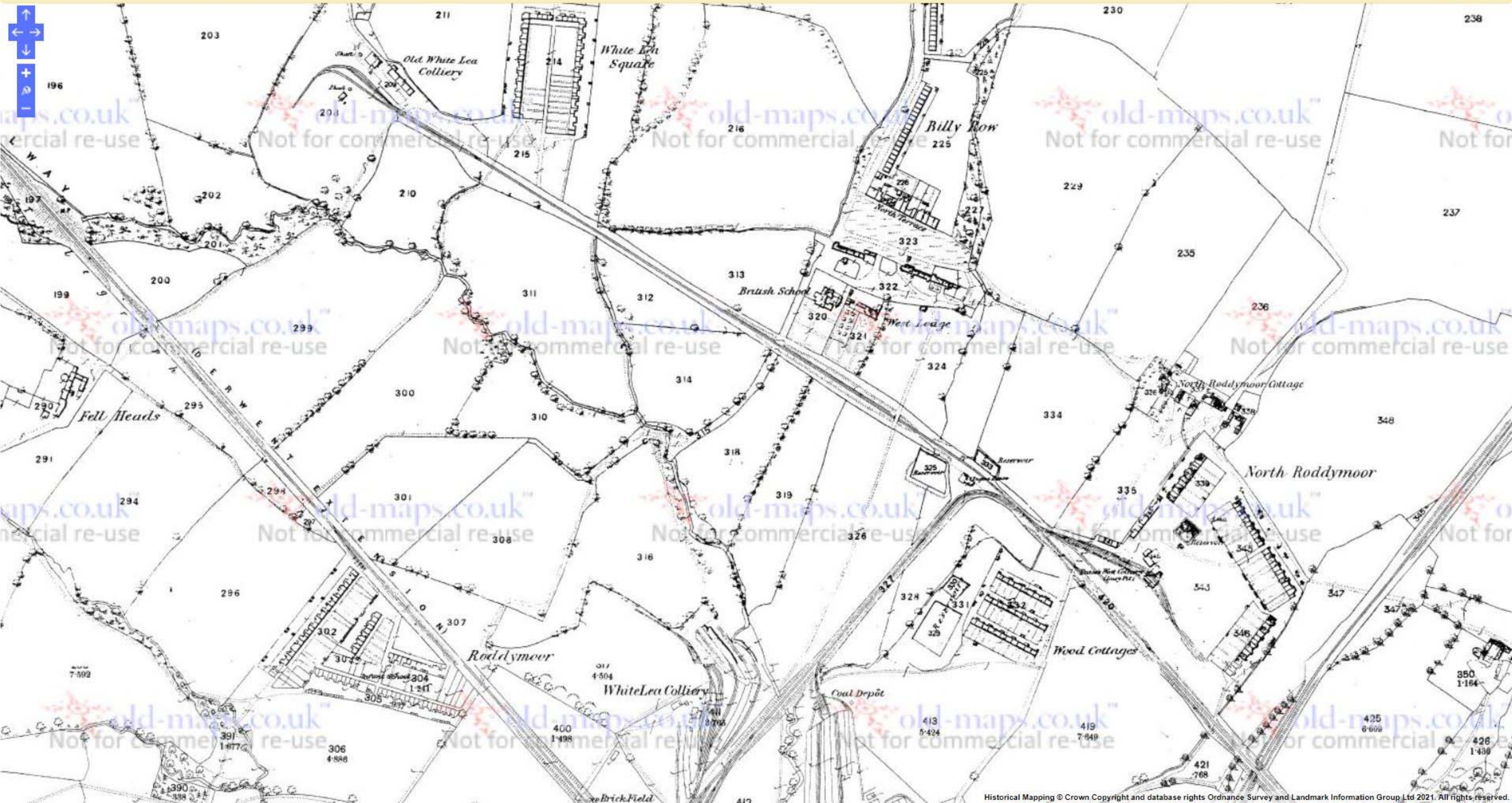
BAW057\_Stanley\_Branch\_2\_small.jpg



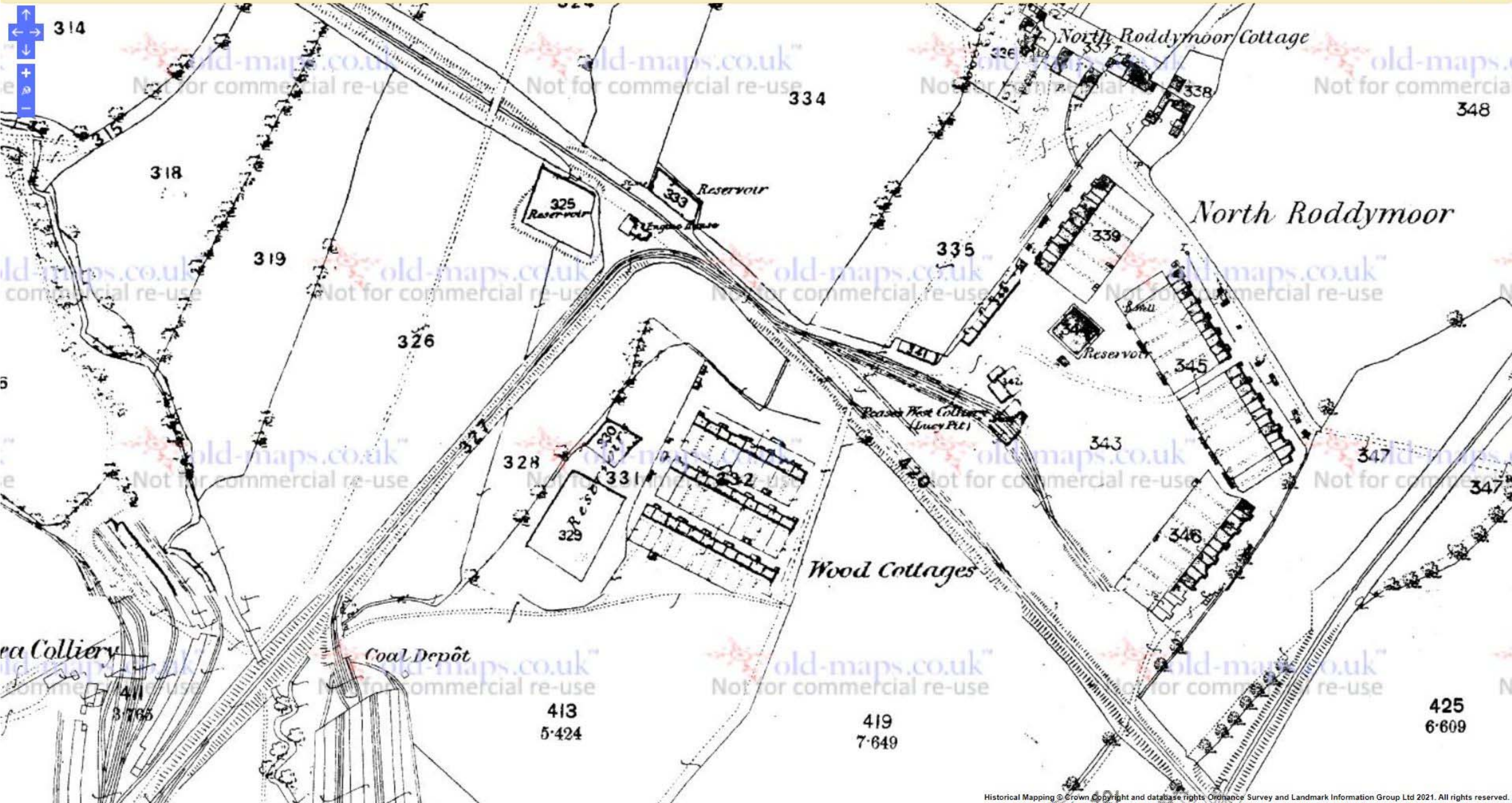
BAW058\_Stanley\_Branch\_3\_small.jpg



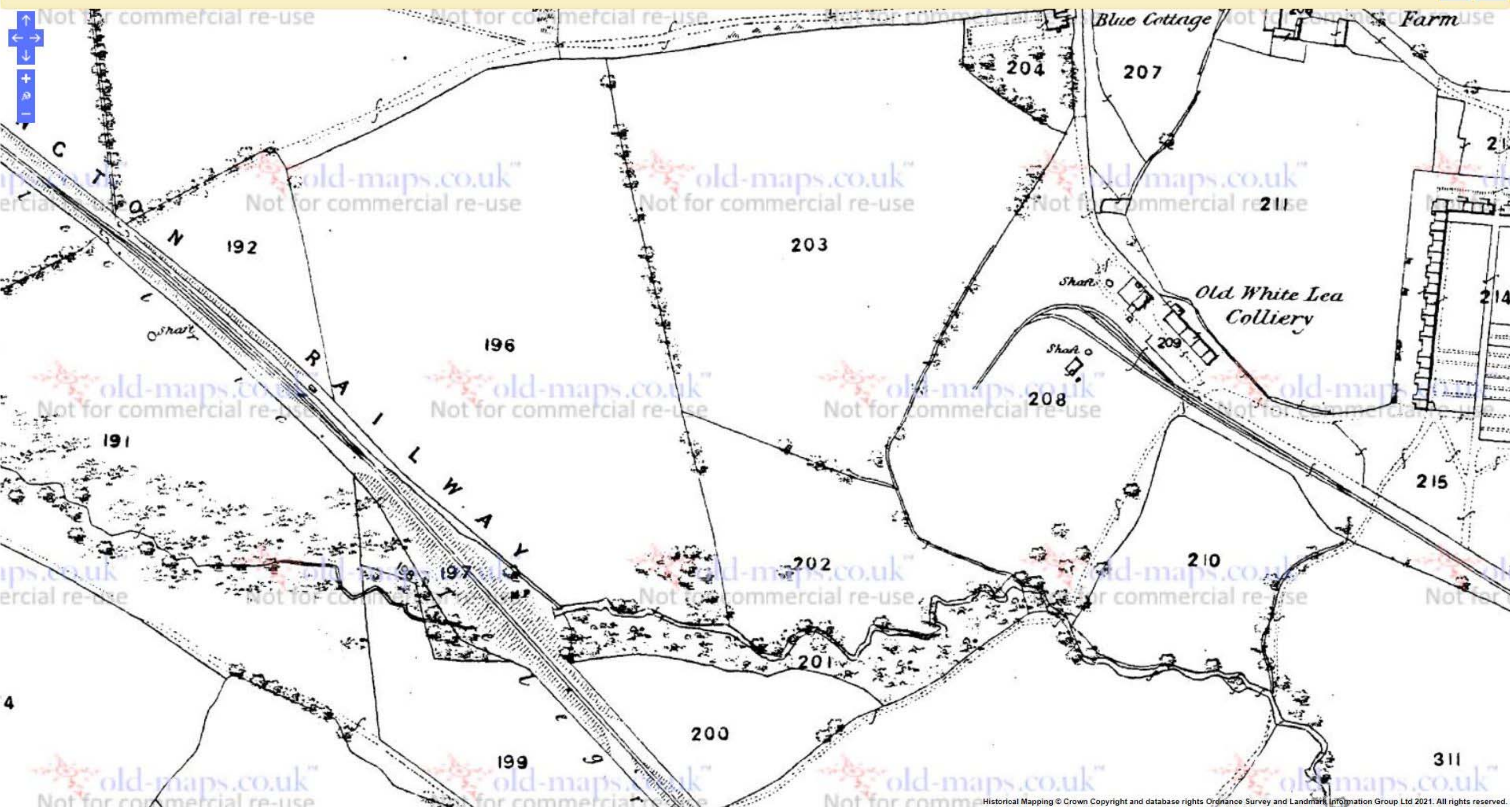
BAW059\_Stanley\_Cottage.jpg



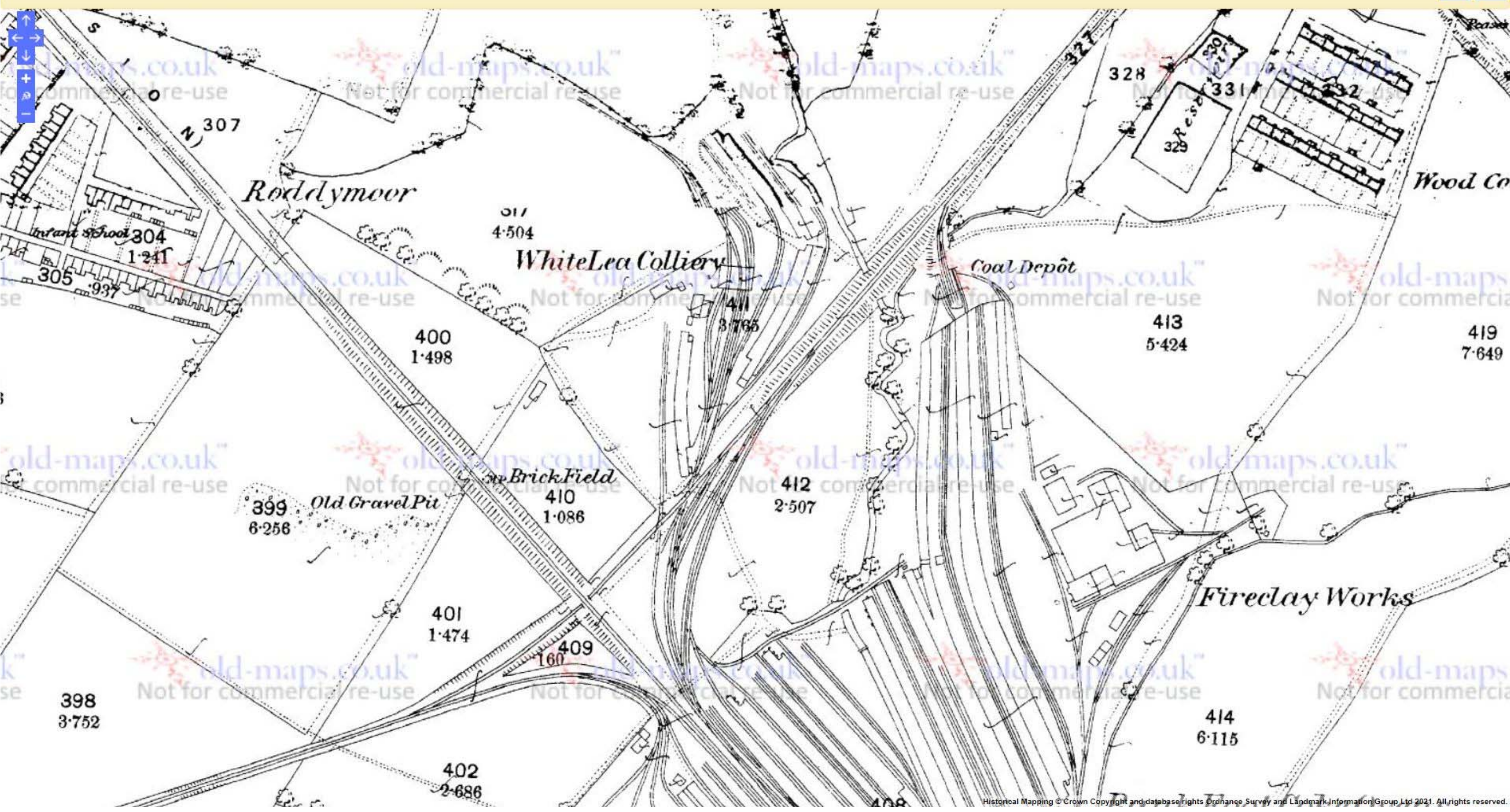
BAW060\_Roddymoor\_small.jpg



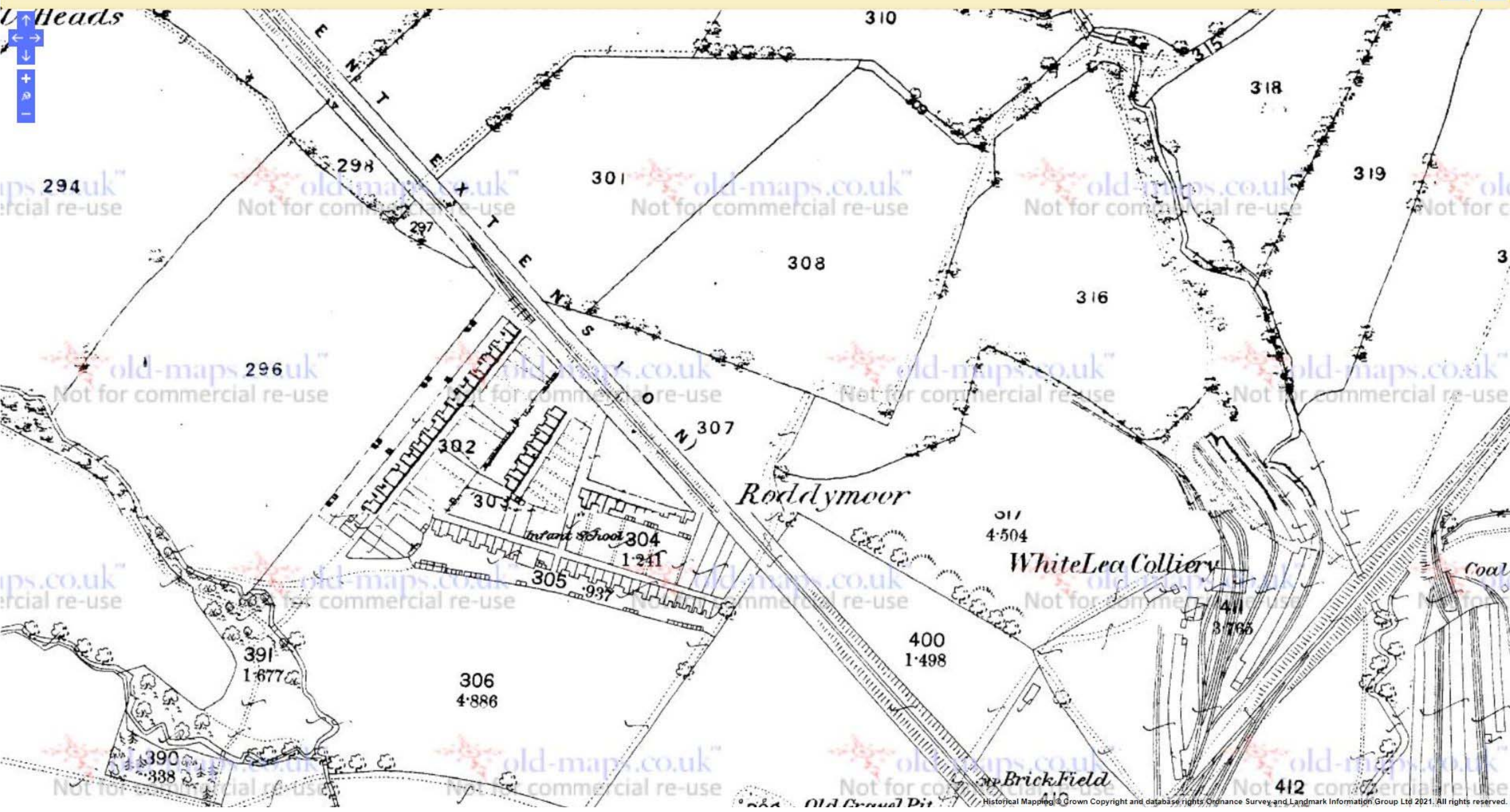
BAW061\_North\_Roddymoor\_Lucy\_Pit.jpg



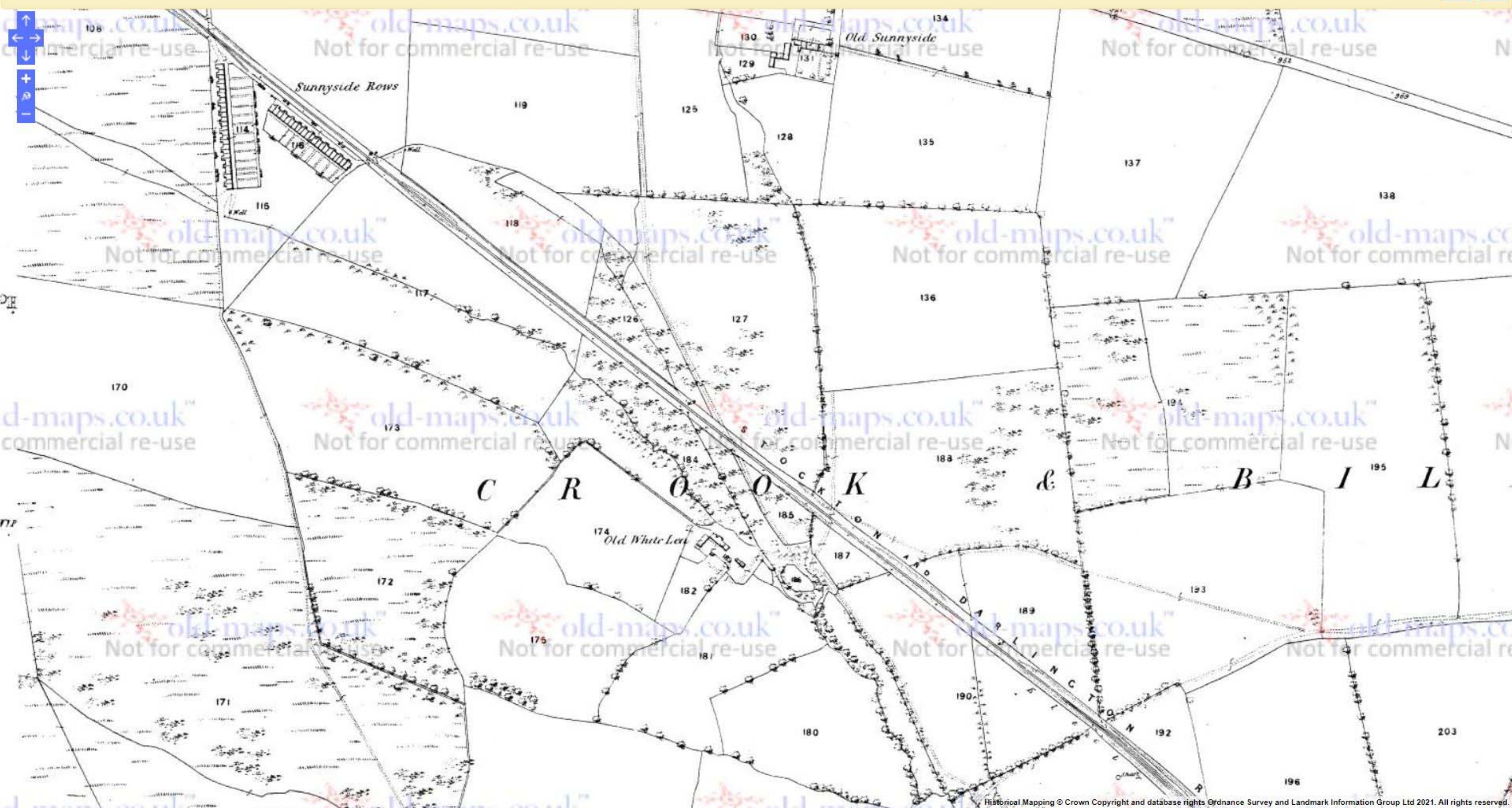
BAW062\_Old\_White\_Lea\_Colliery.jpg

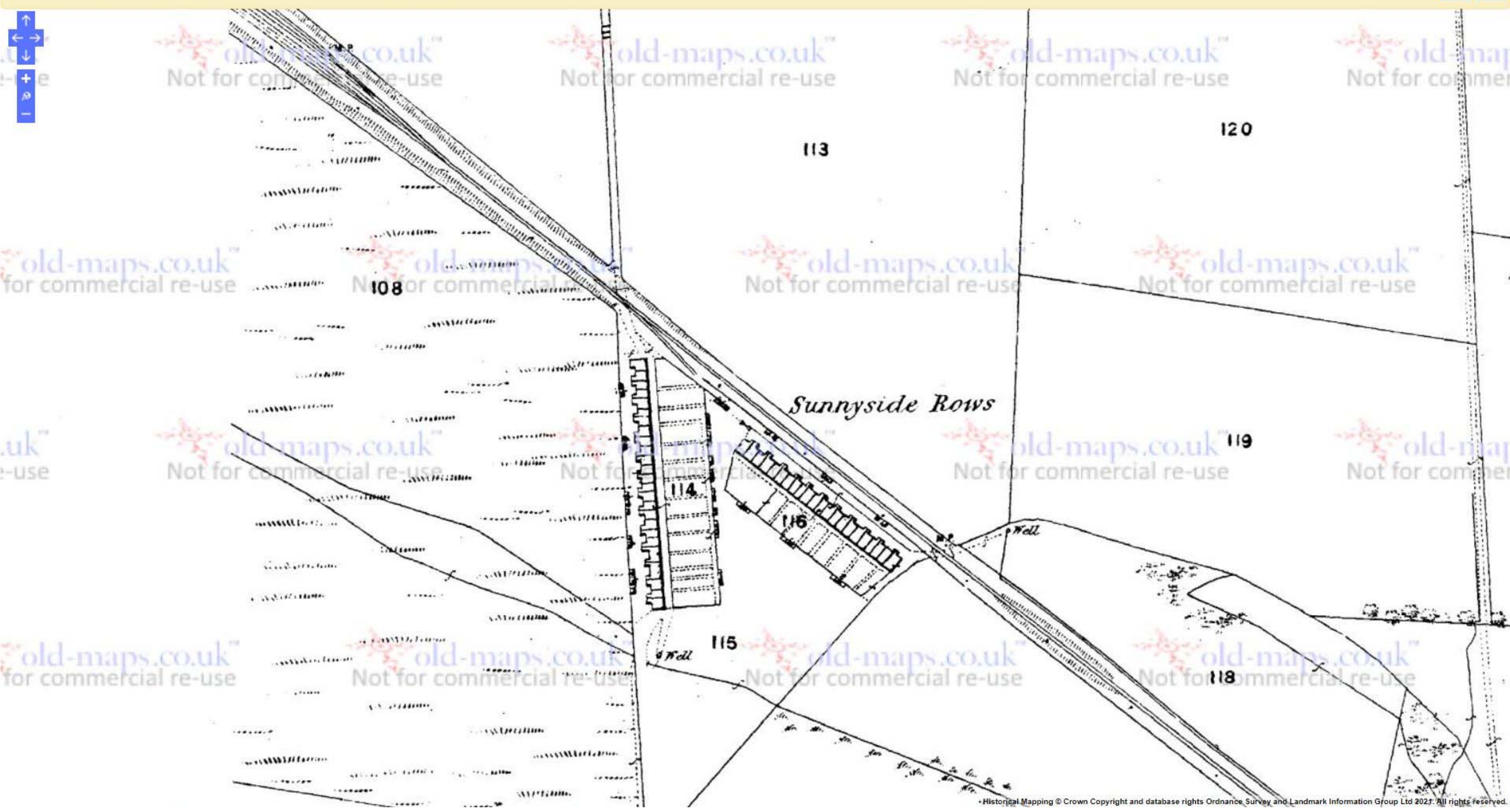


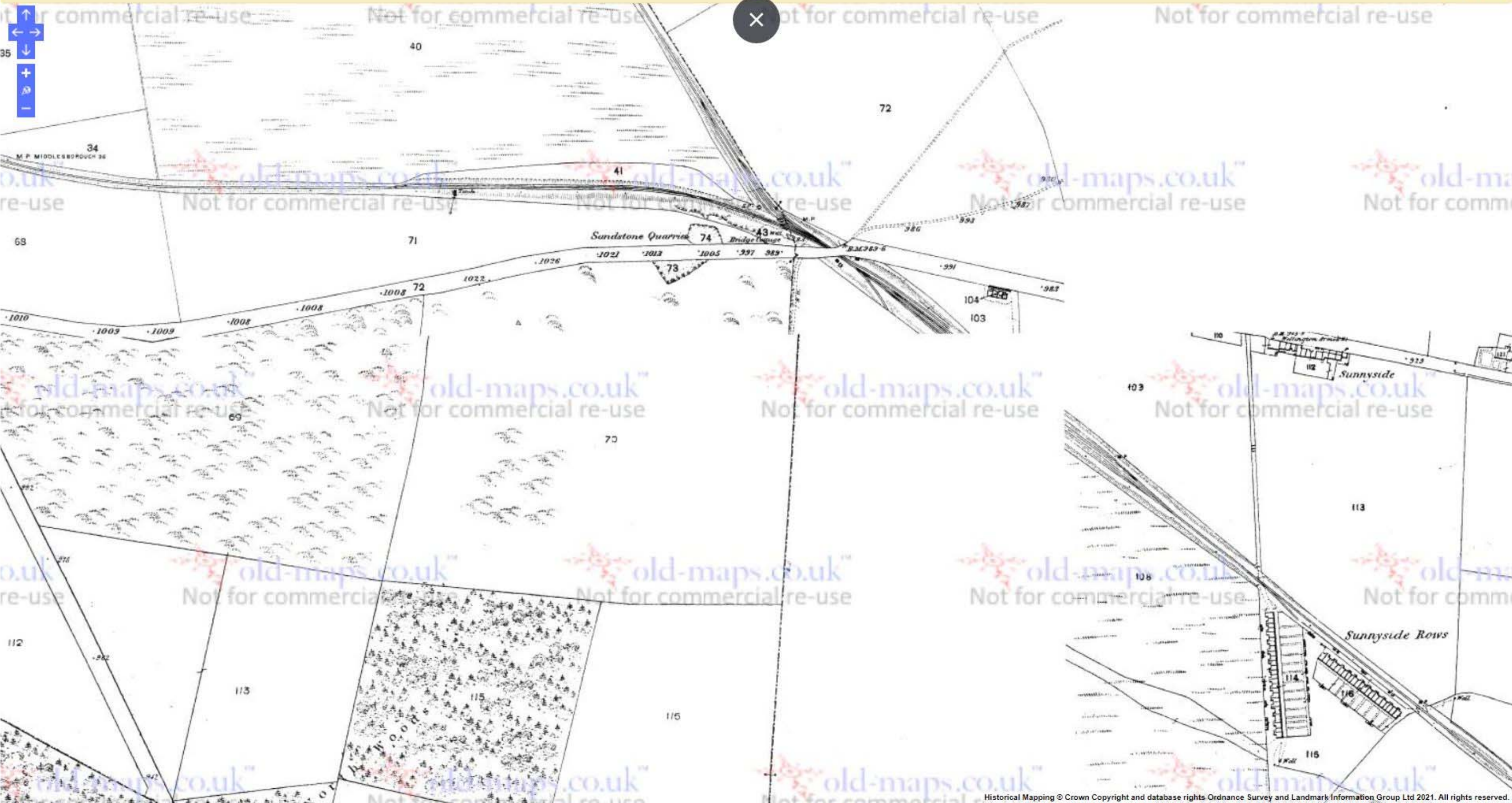
BAW063\_White\_Lea\_Colliery.jpg



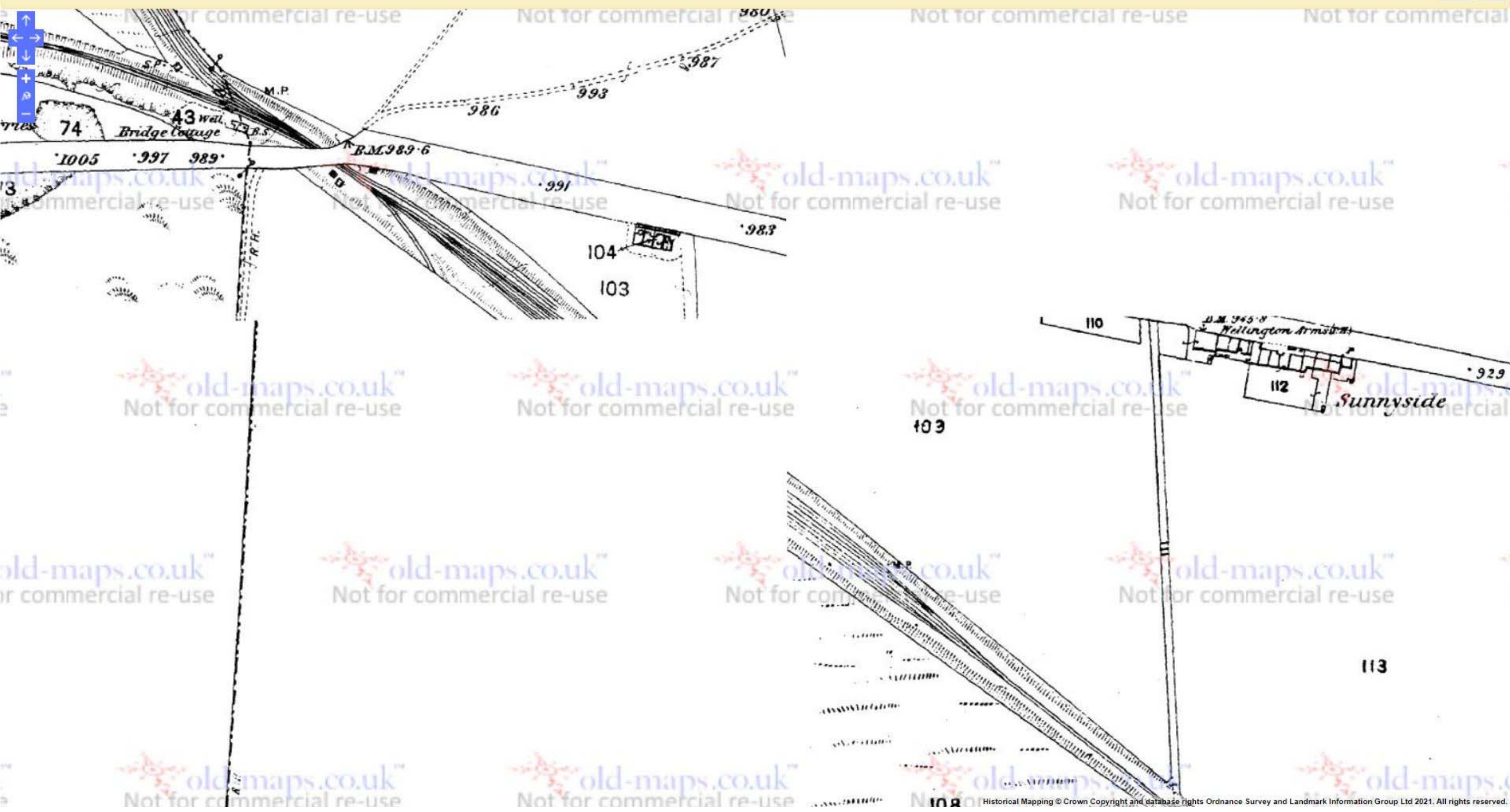
BAW064\_Roddymoor.jpg



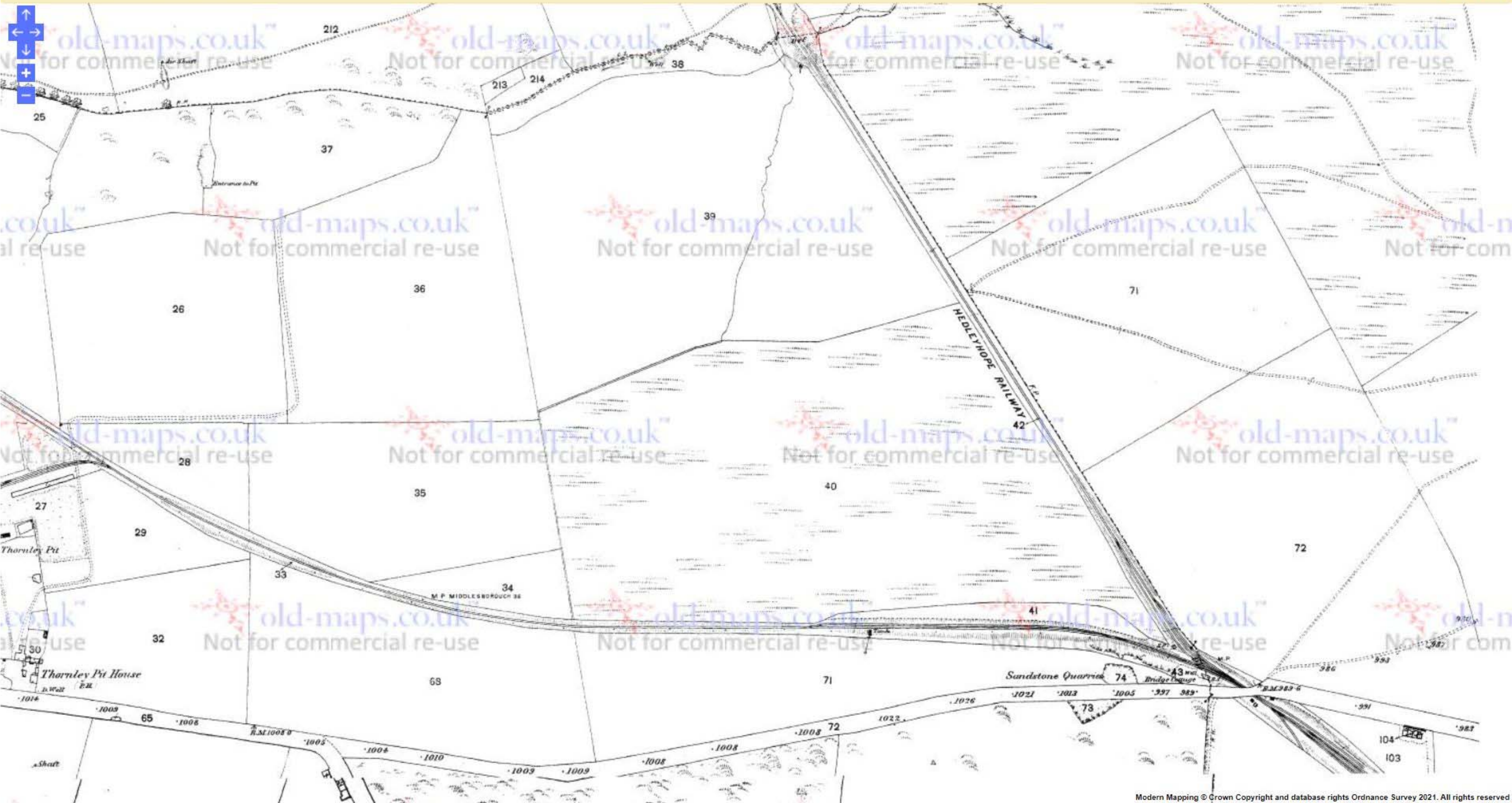




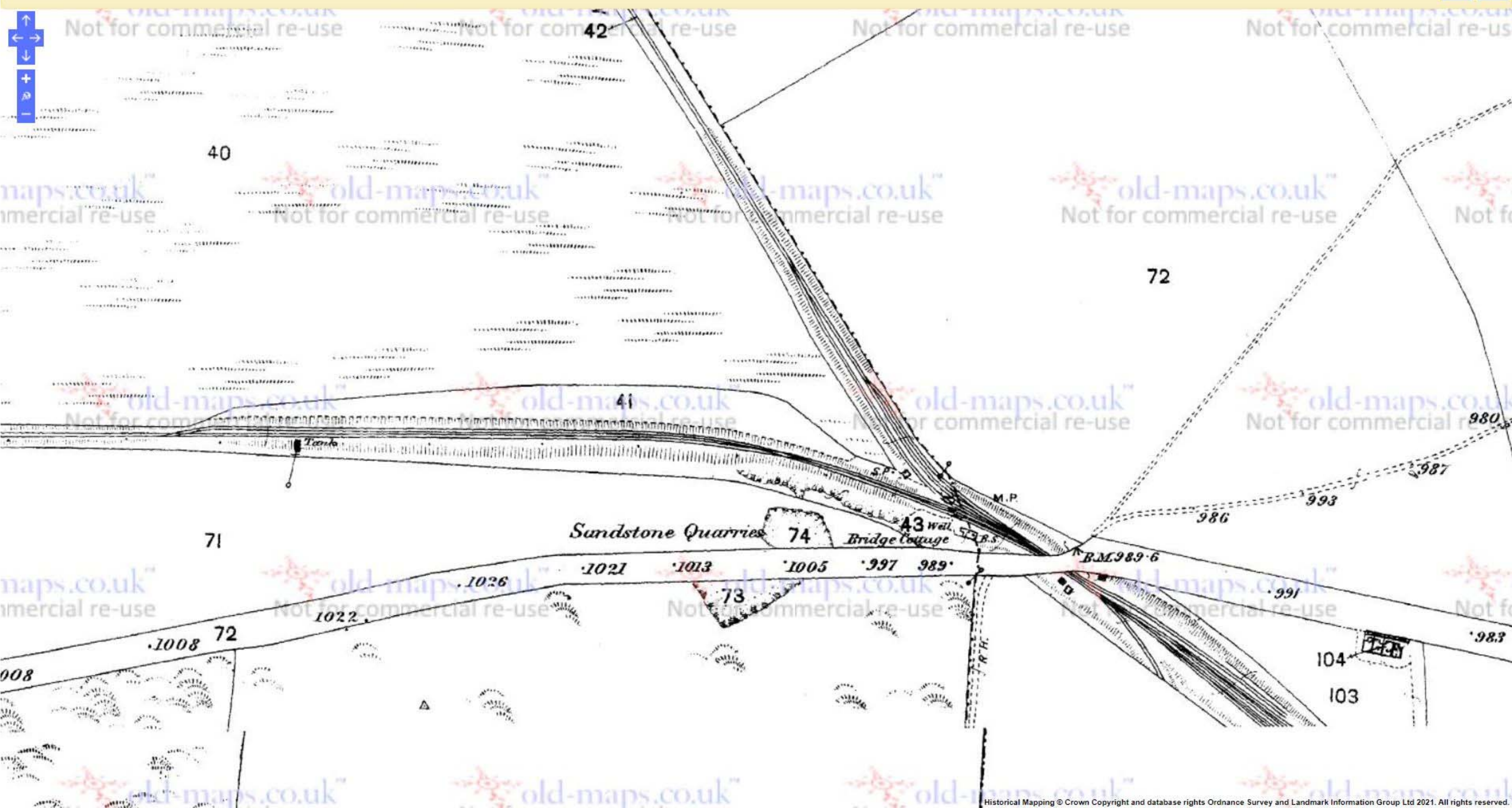
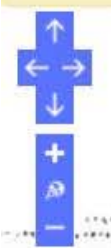
BAW067\_Sunnyside\_head\_small.jpg



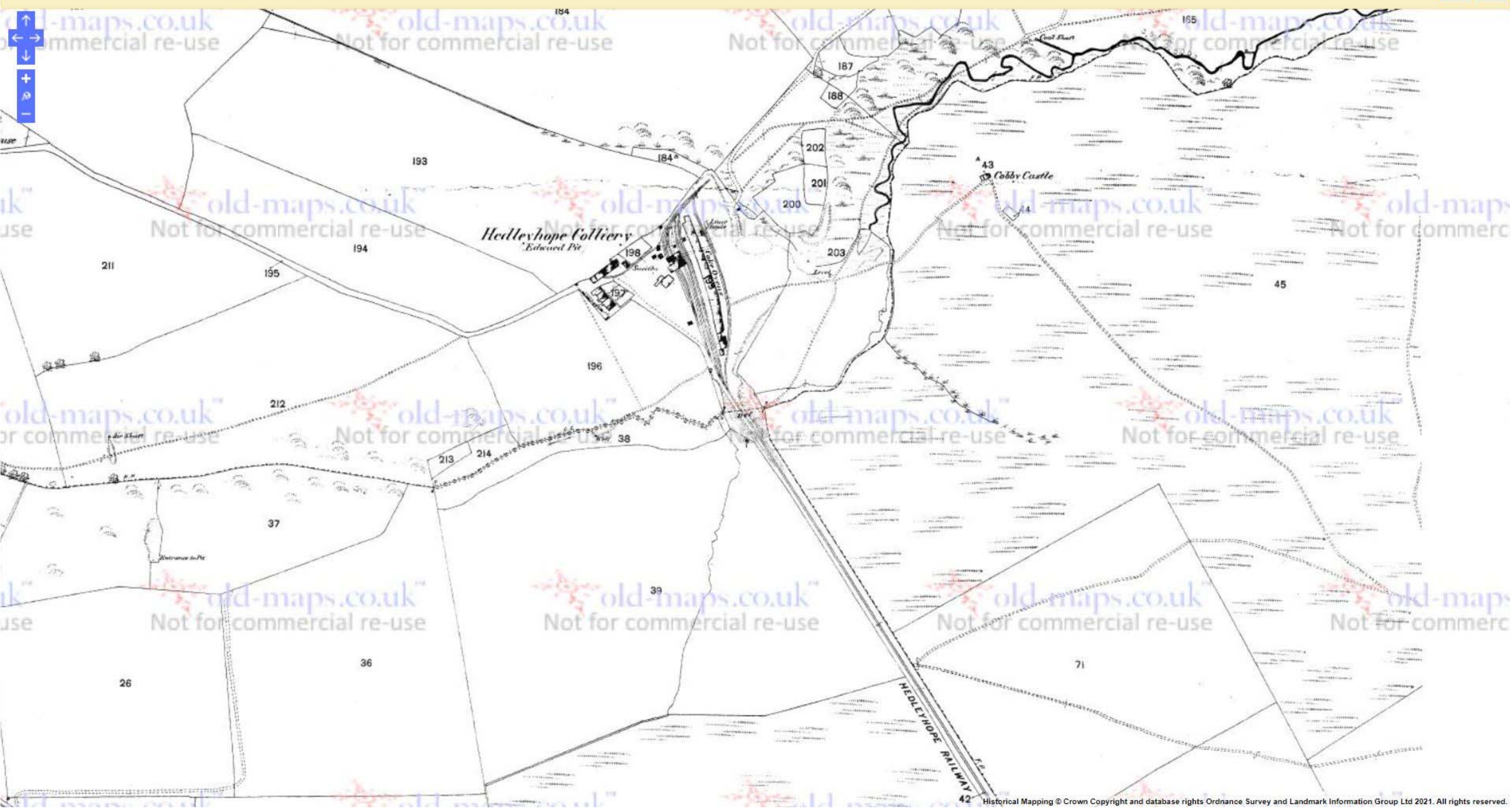
BAW068\_Sunnyside\_head.jpg



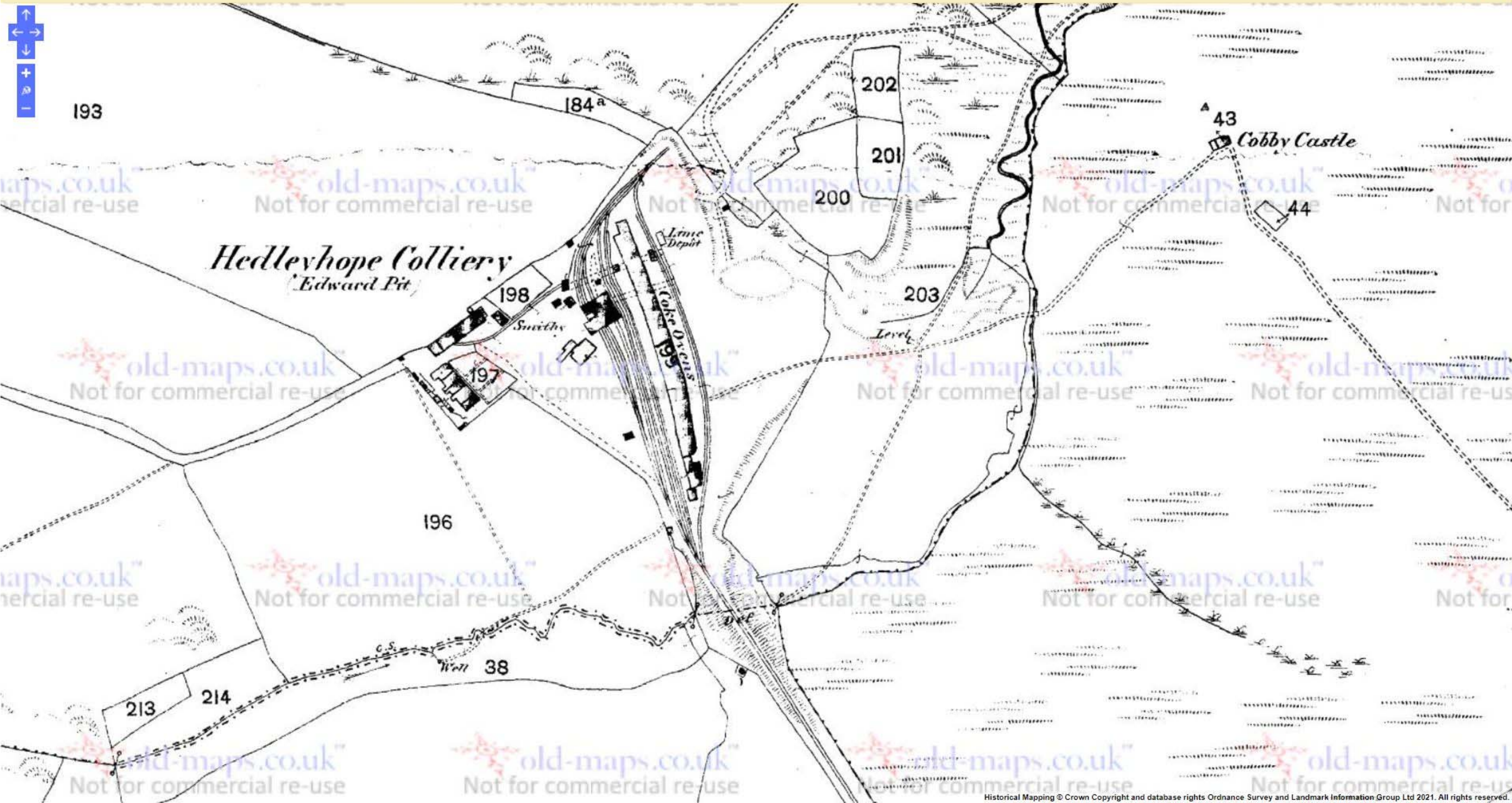

BAW069\_Hedleyhope\_Junction\_small.jpg

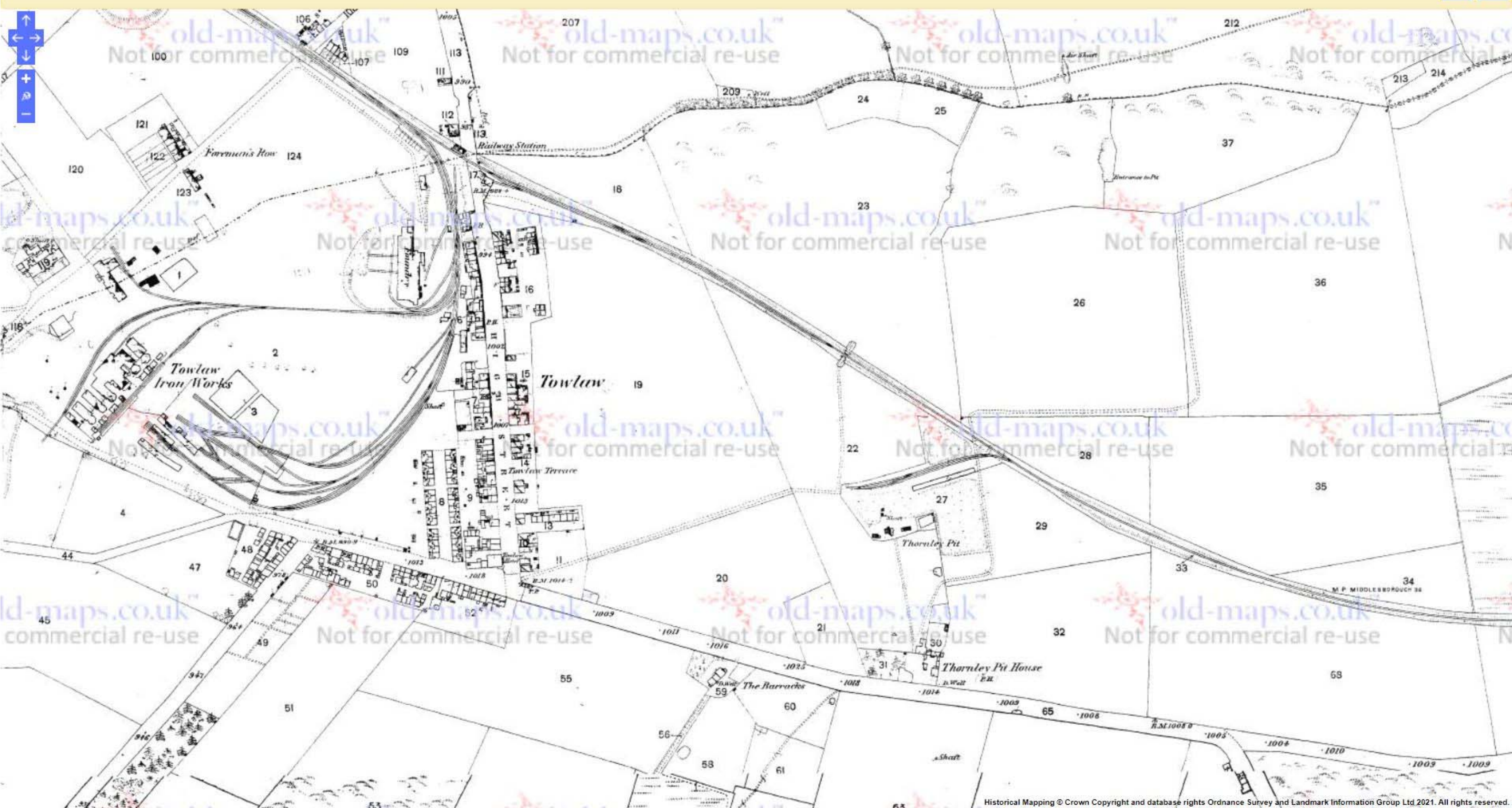


BAW070\_Hedleyhope\_Junction.jpg

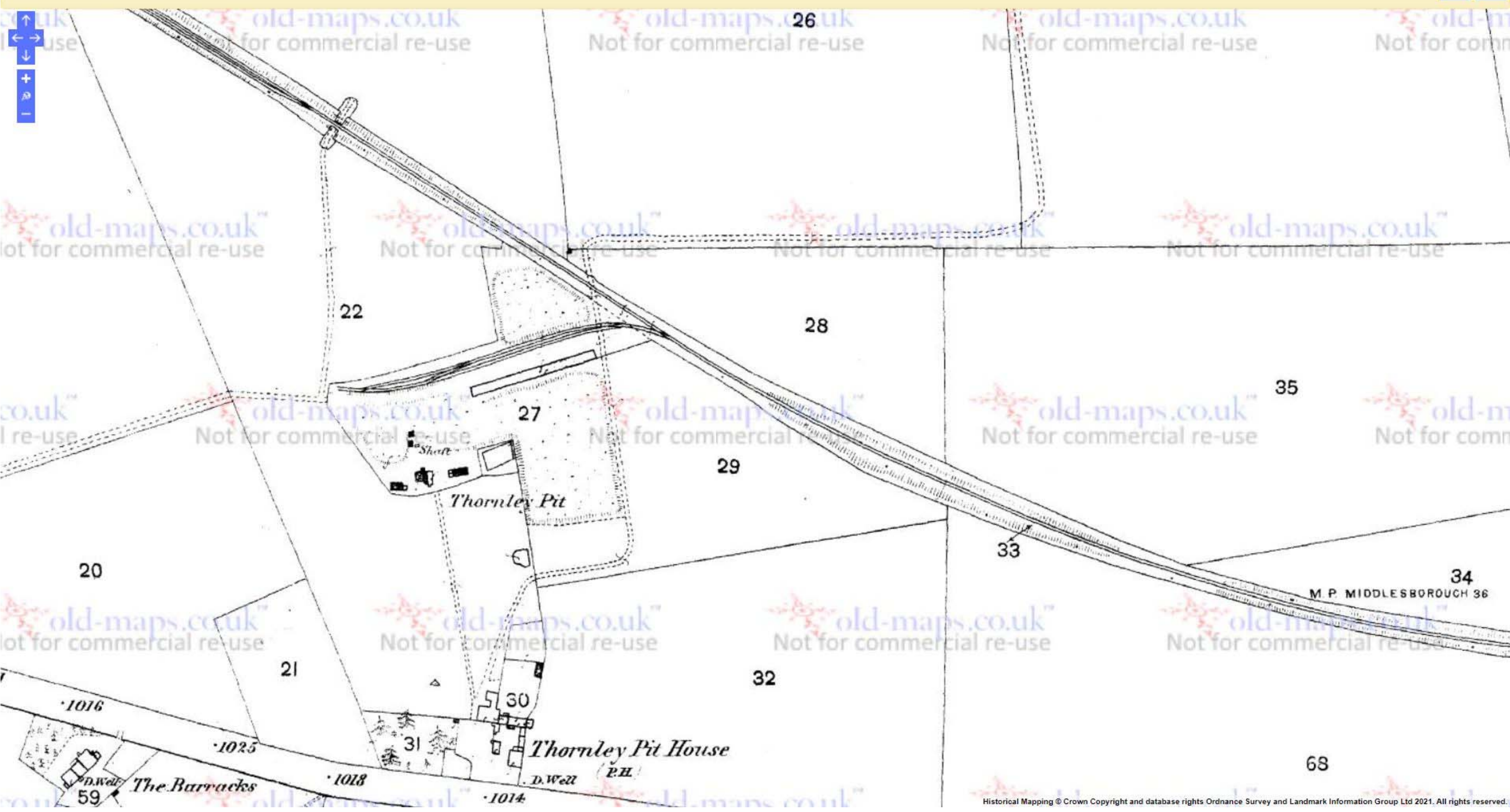


BAW071\_Hedleyhope\_Colliery\_small.jpg

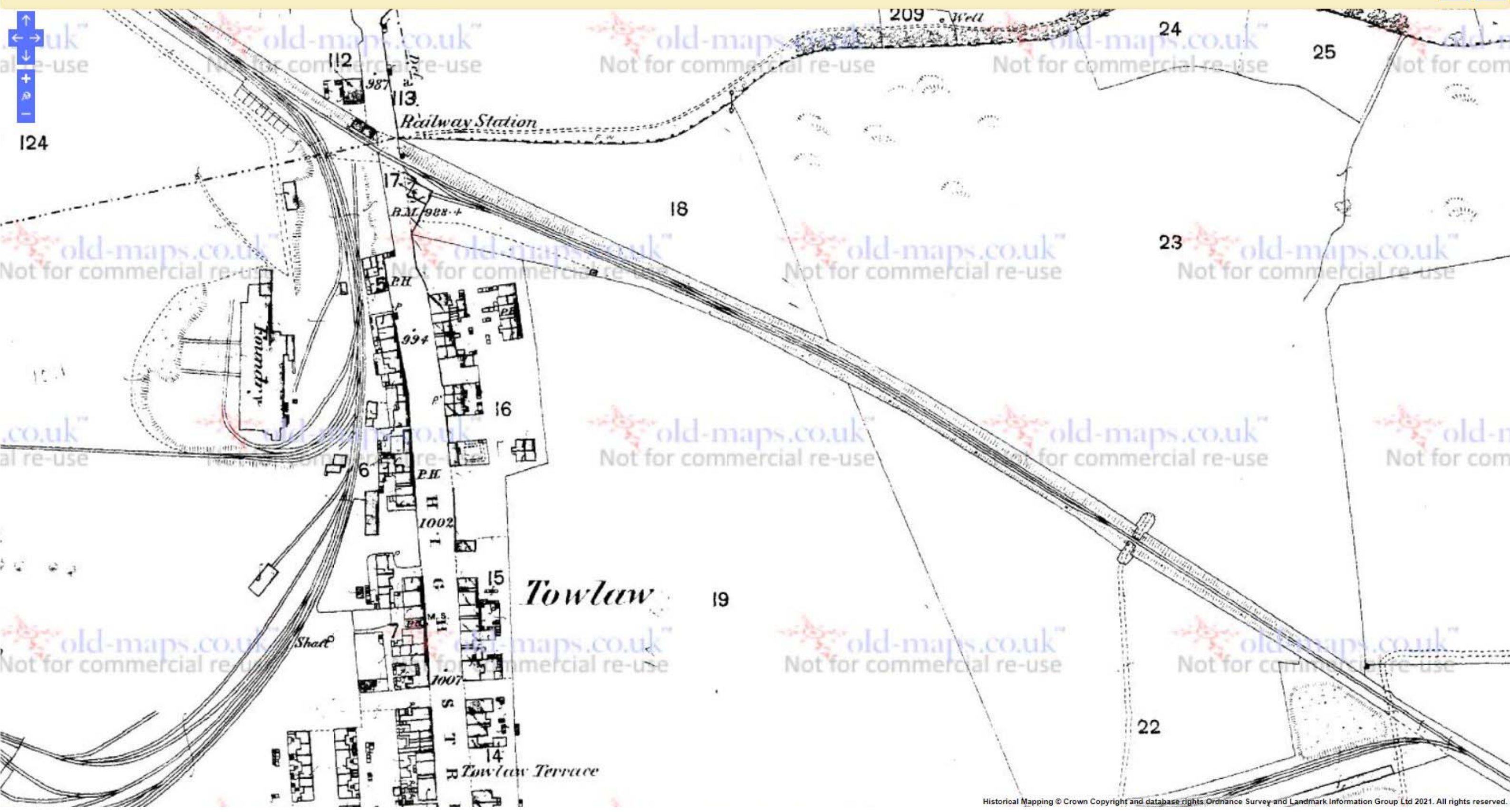




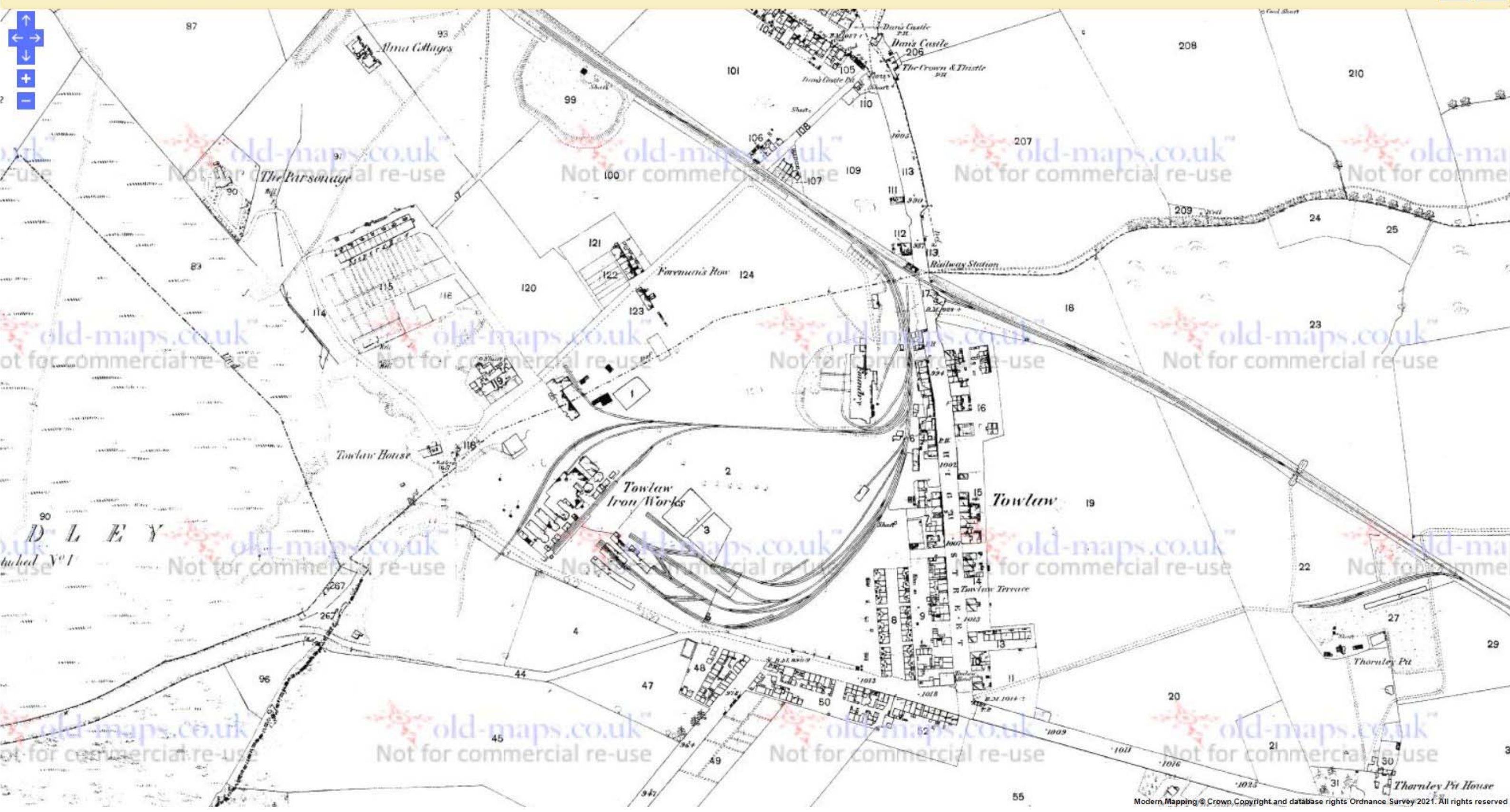
BAW073\_Tow\_Law\_E\_small.jpg



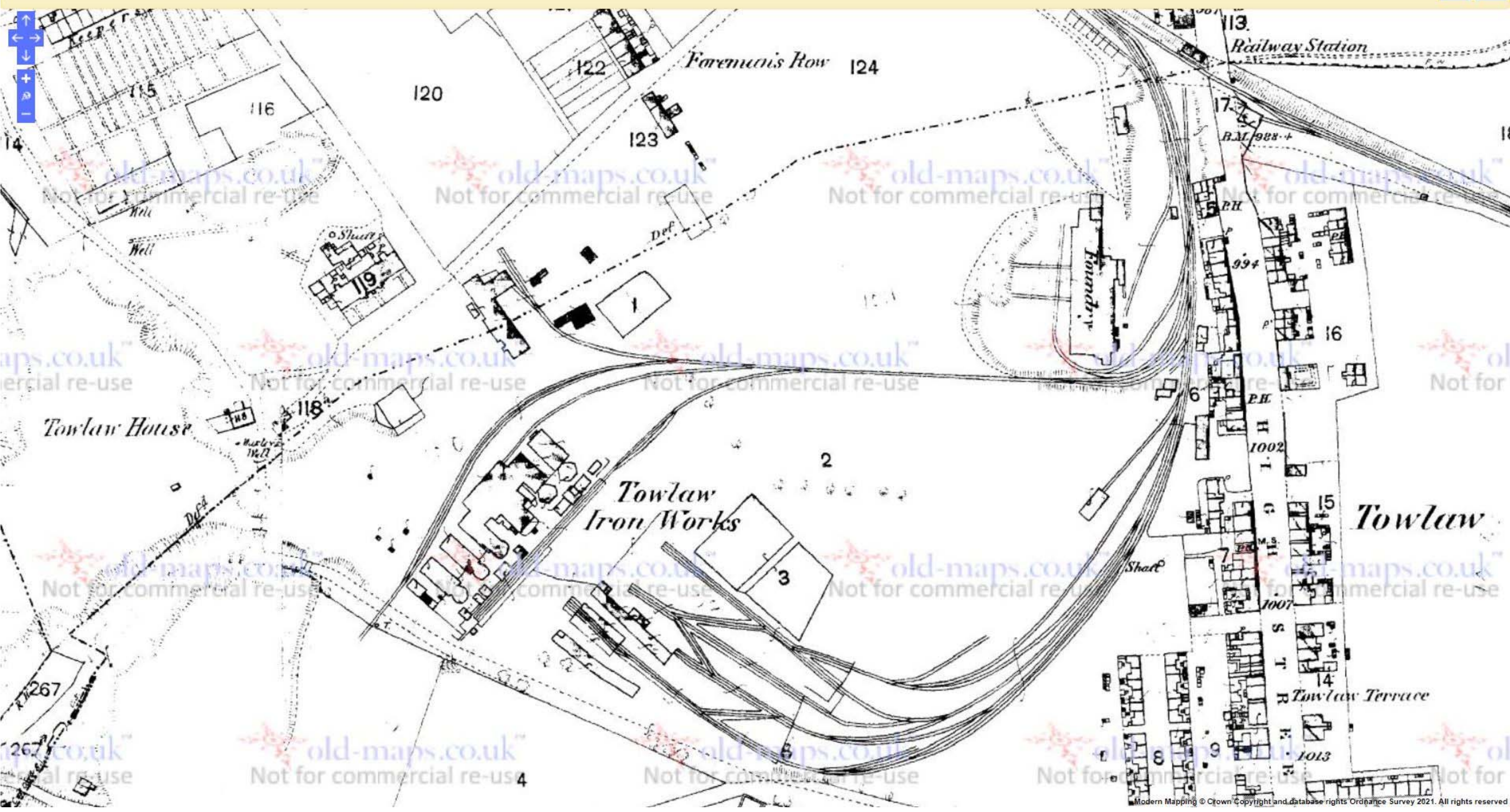
BAW074\_Thornley\_Pit.jpg

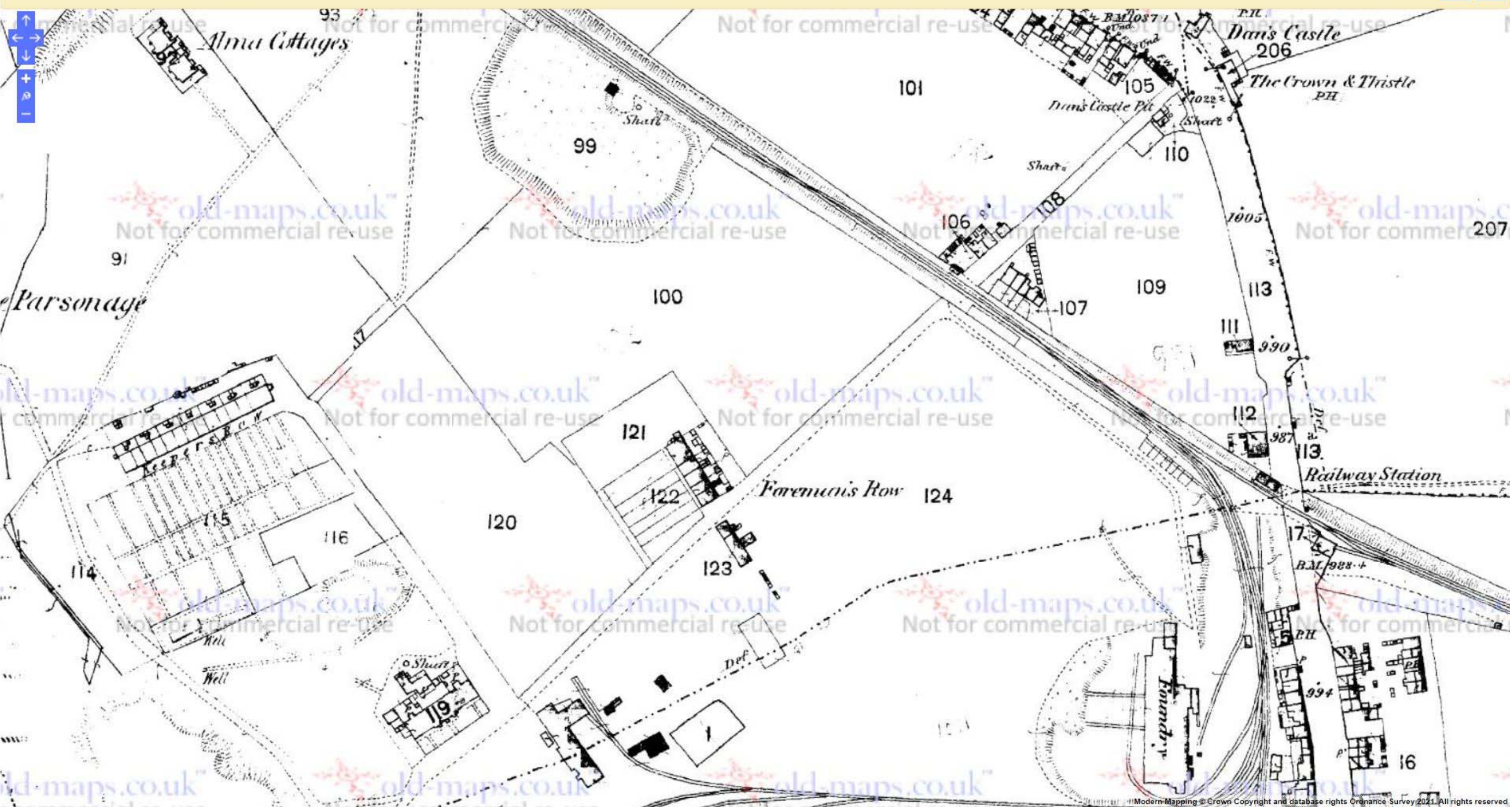


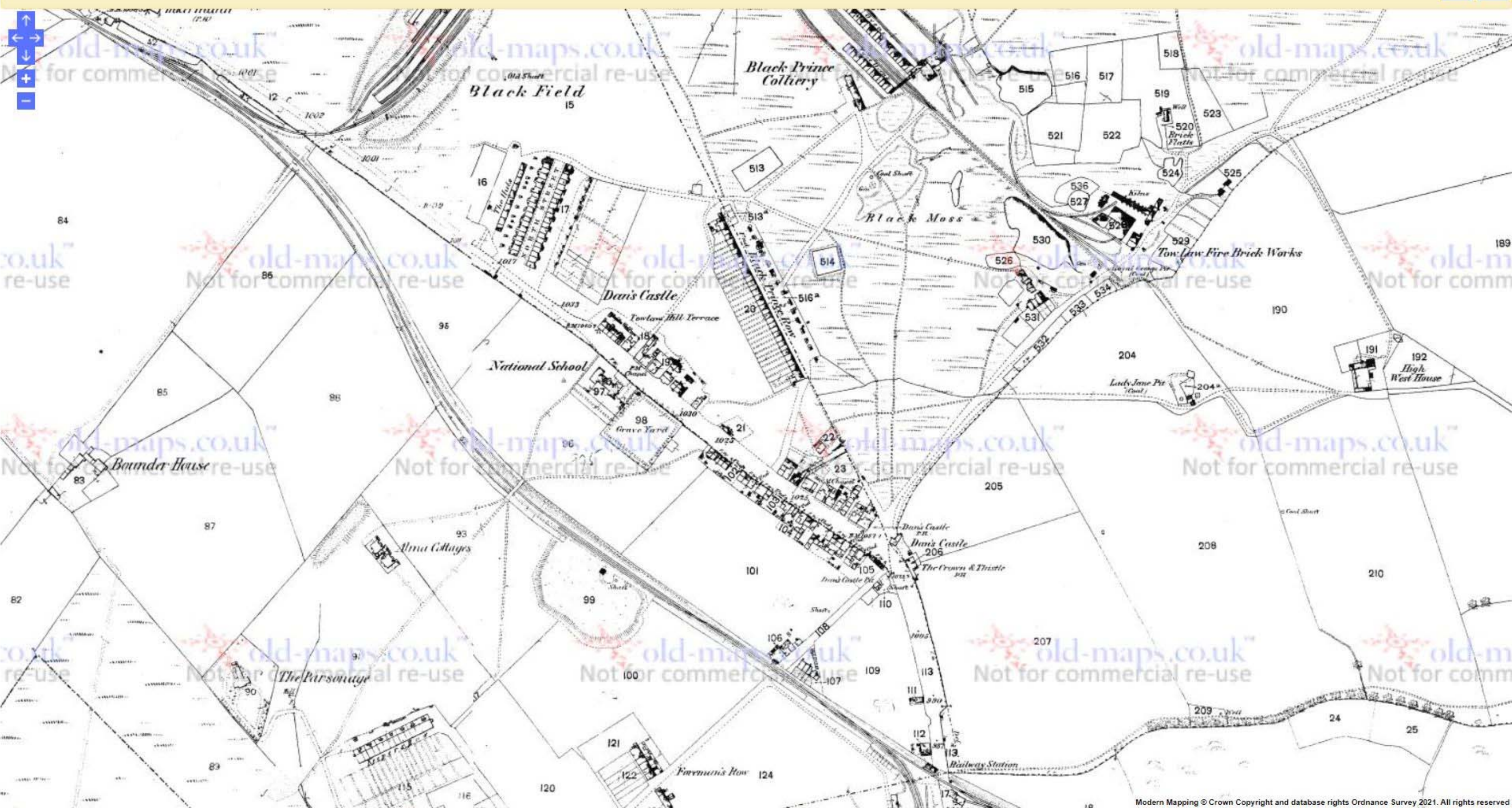
BAW075\_Tow\_Law\_Station\_E.jpg



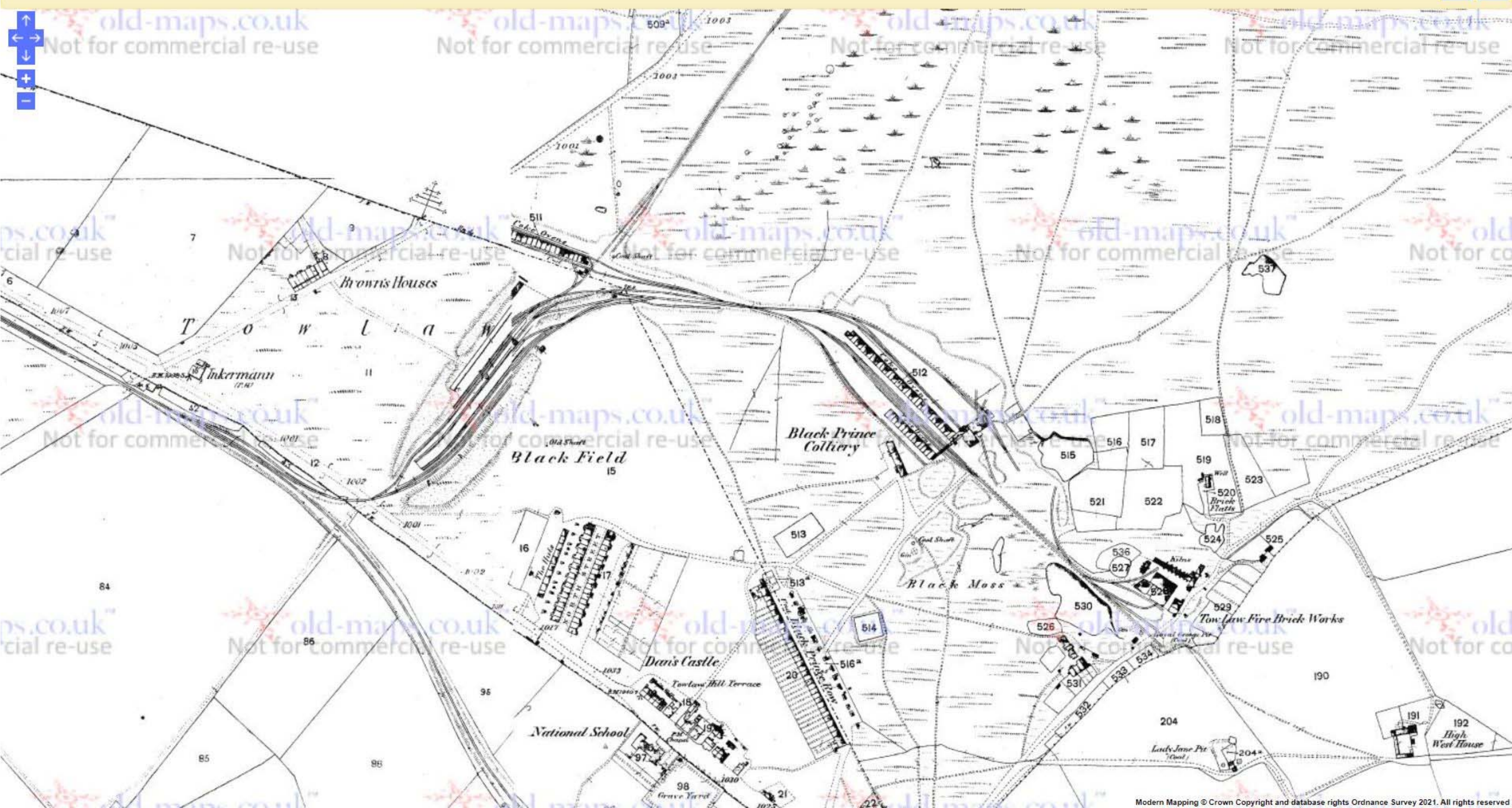
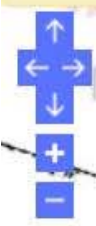
BAW076\_Tow\_Law\_small.jpg



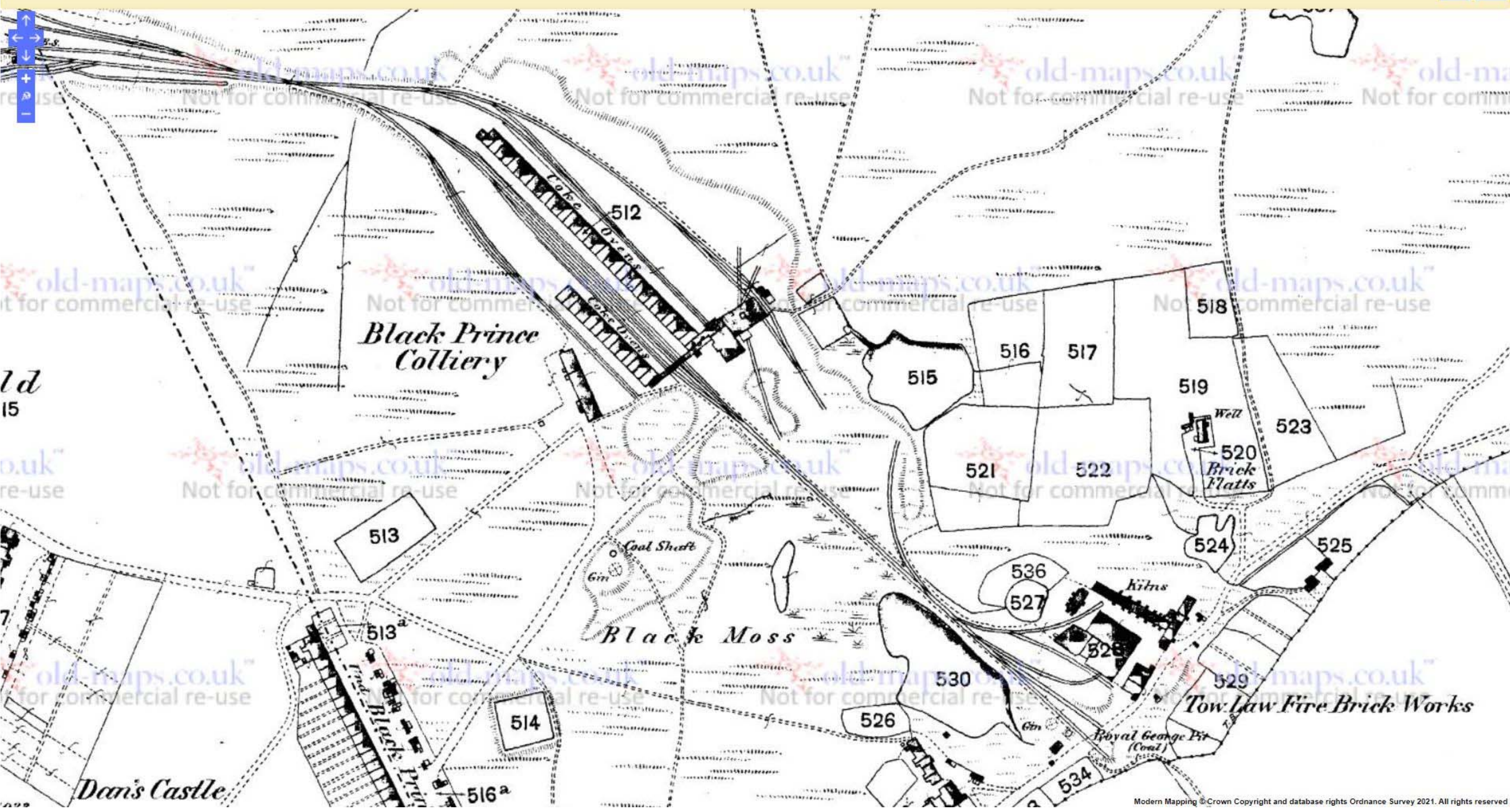




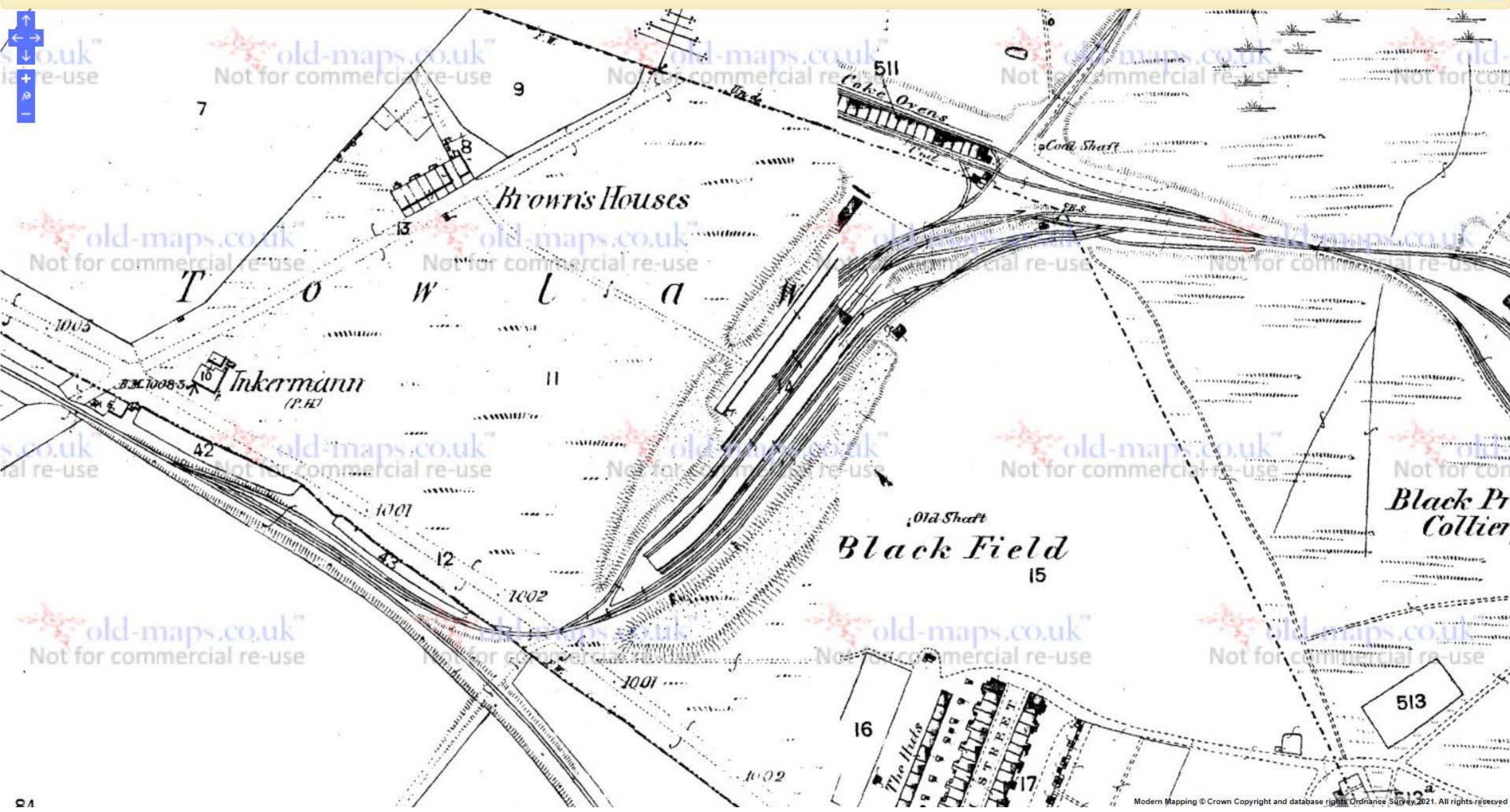
BAW079\_Dans\_Castle\_small.jpg




BAW080\_Black\_Prince\_small.jpg



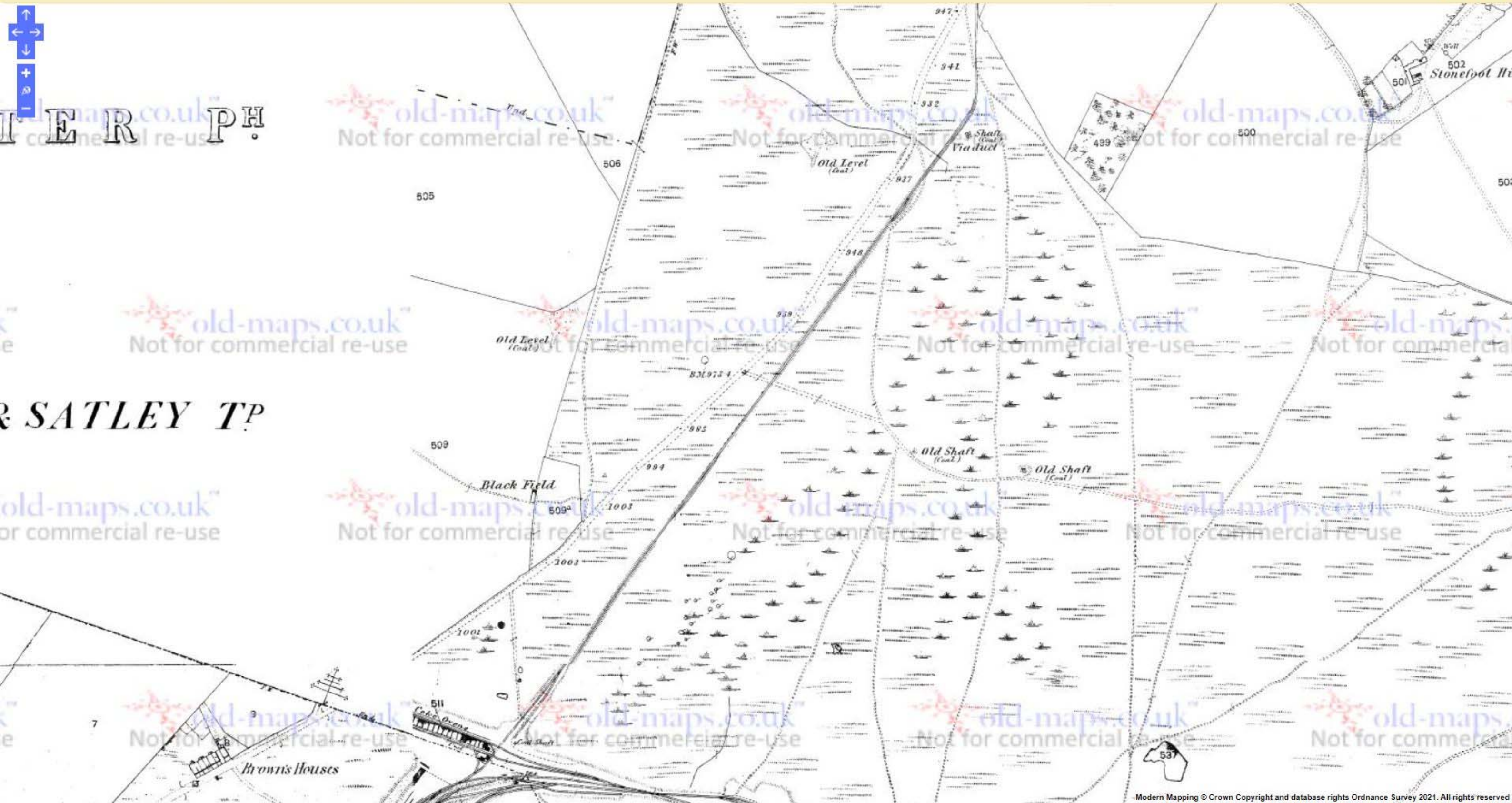
BAW081\_Black\_Prince\_Colliery.jpg



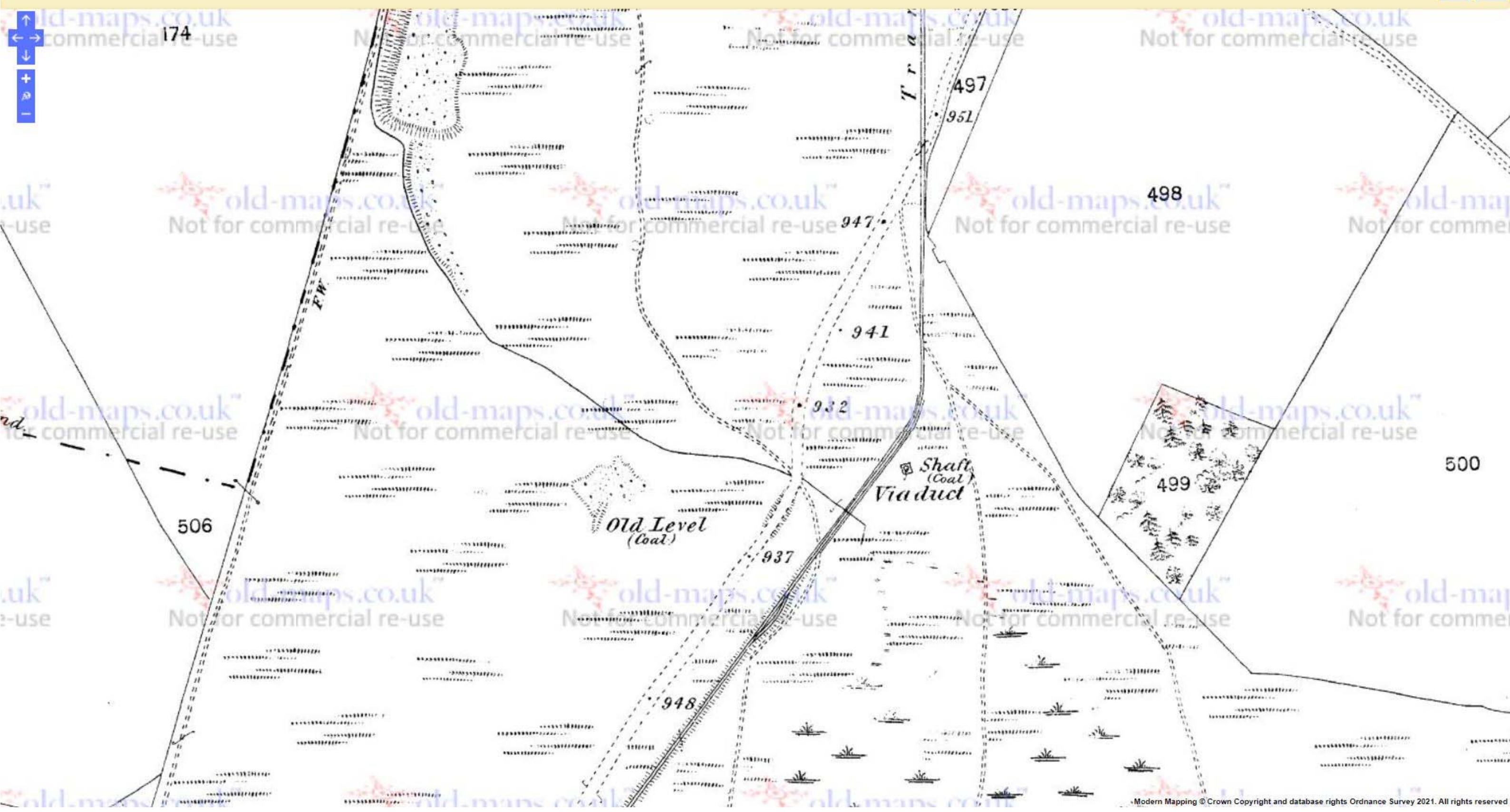


ERPH

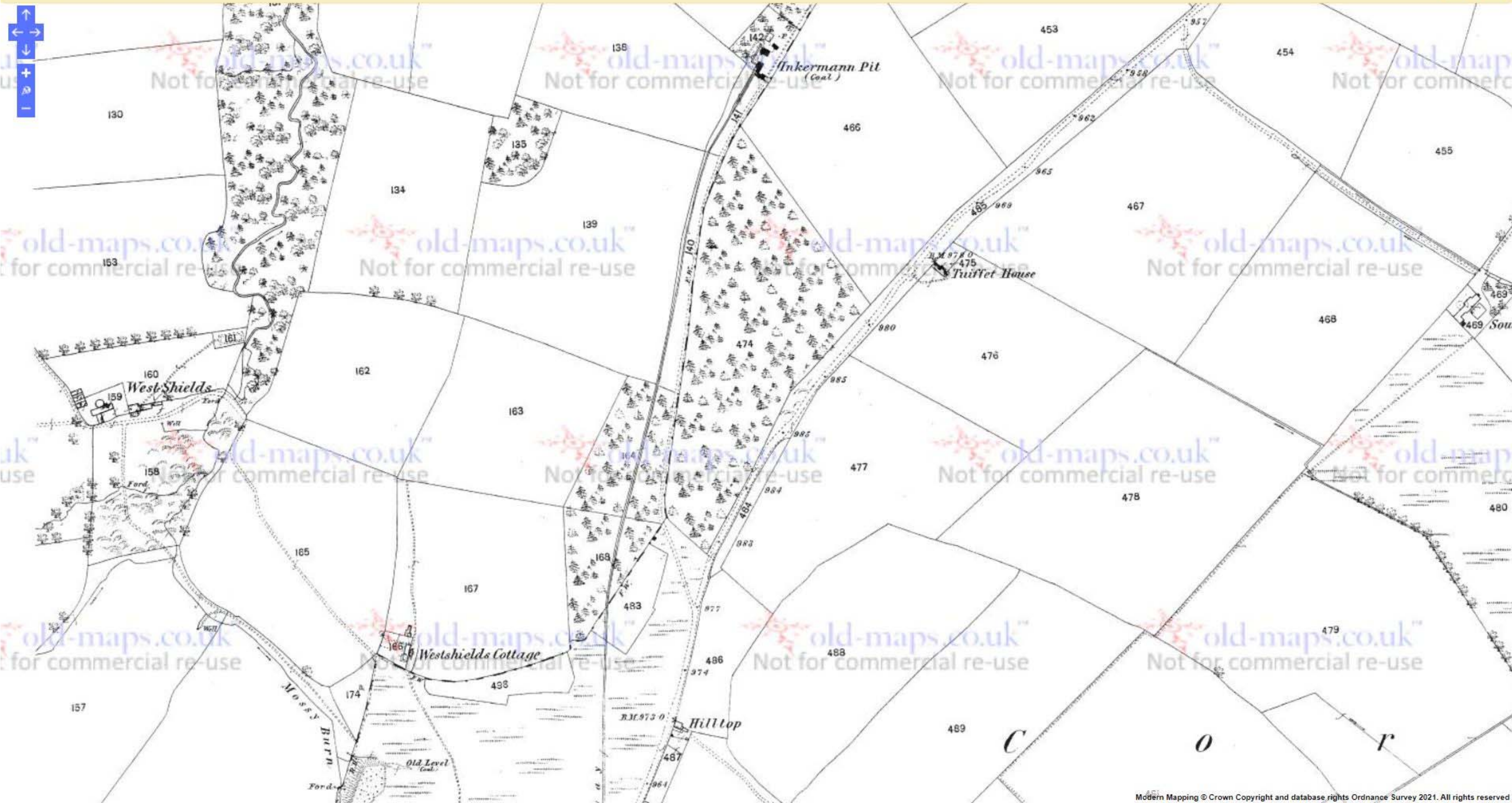
SATLEY TP



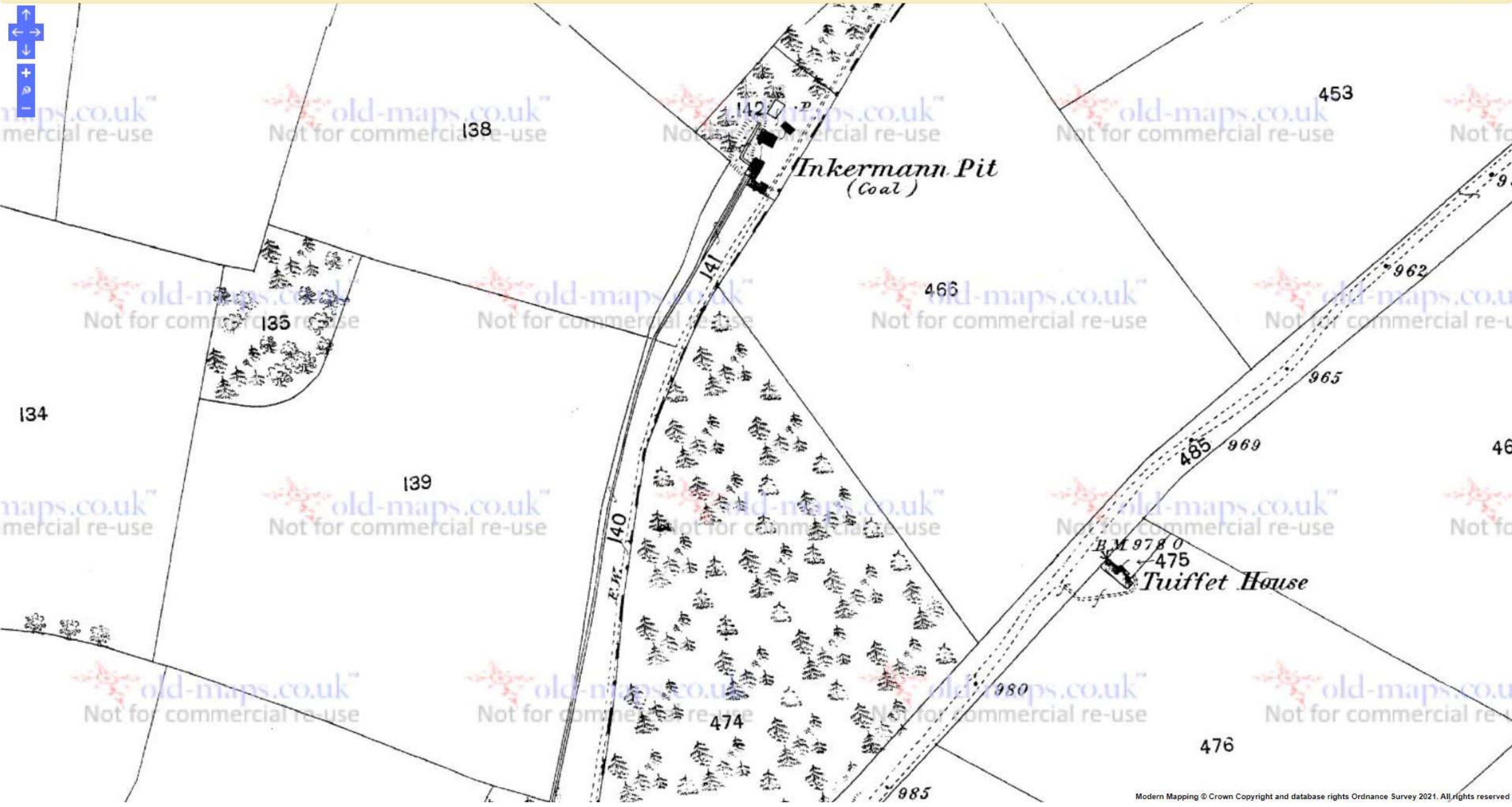

BAW083\_Inkerman\_tramway\_S\_small.jpg



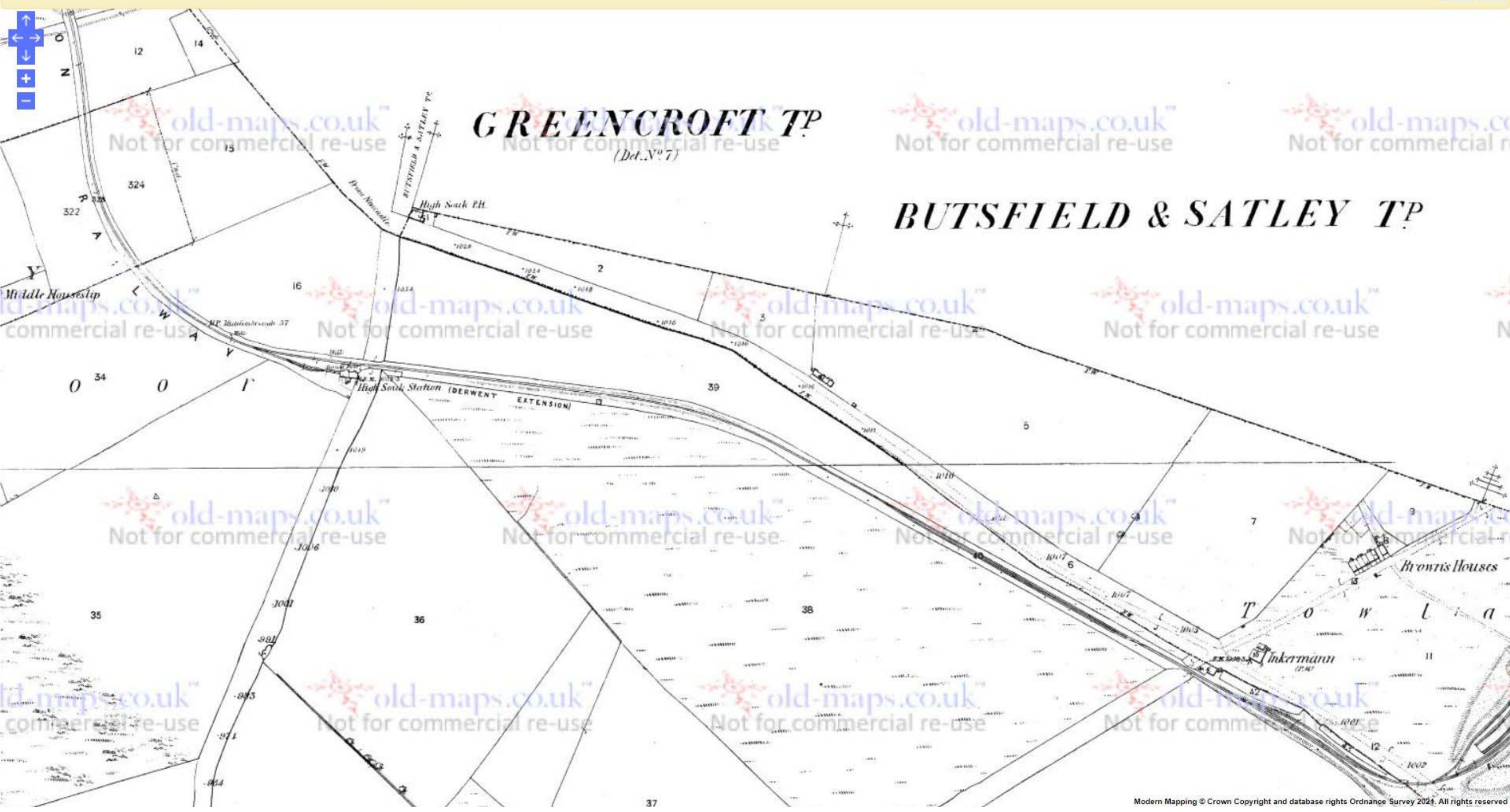
BAW084\_Inkerman\_tramway\_viaduct.jpg



BAW085\_Inkerman\_tramway\_N\_small.jpg

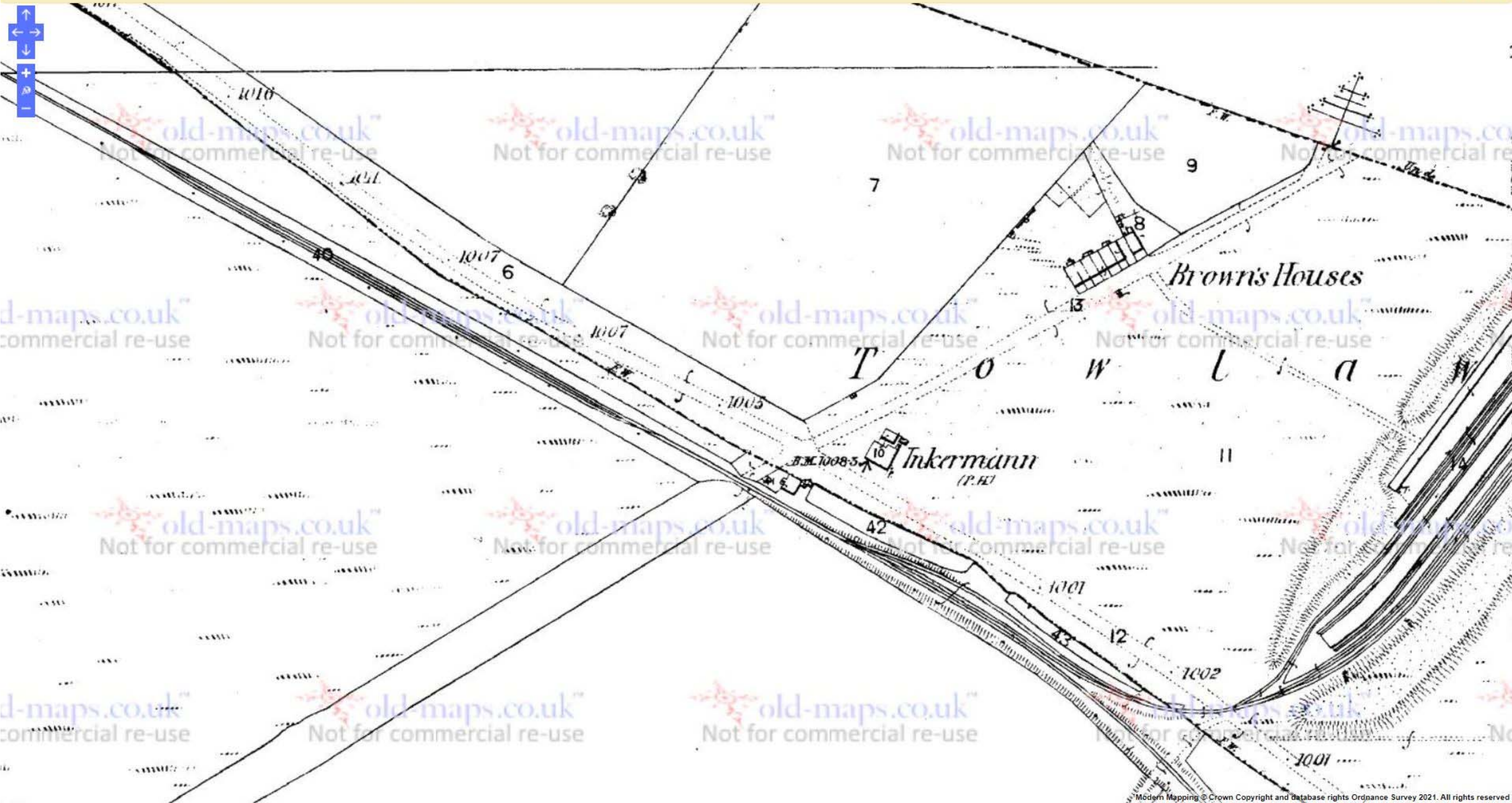
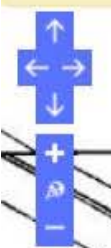


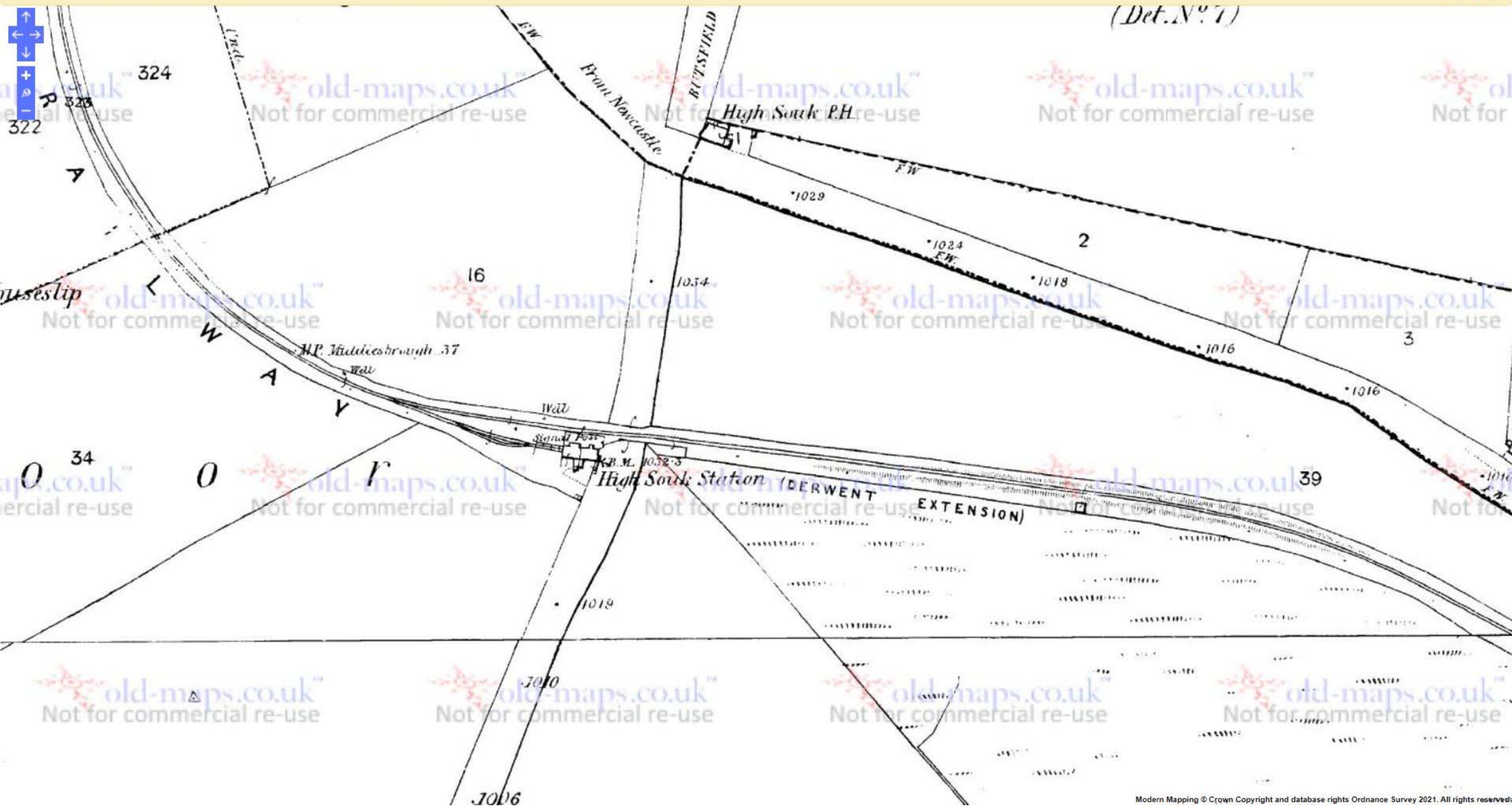
BAW086\_Inkerman\_Pit.jpg



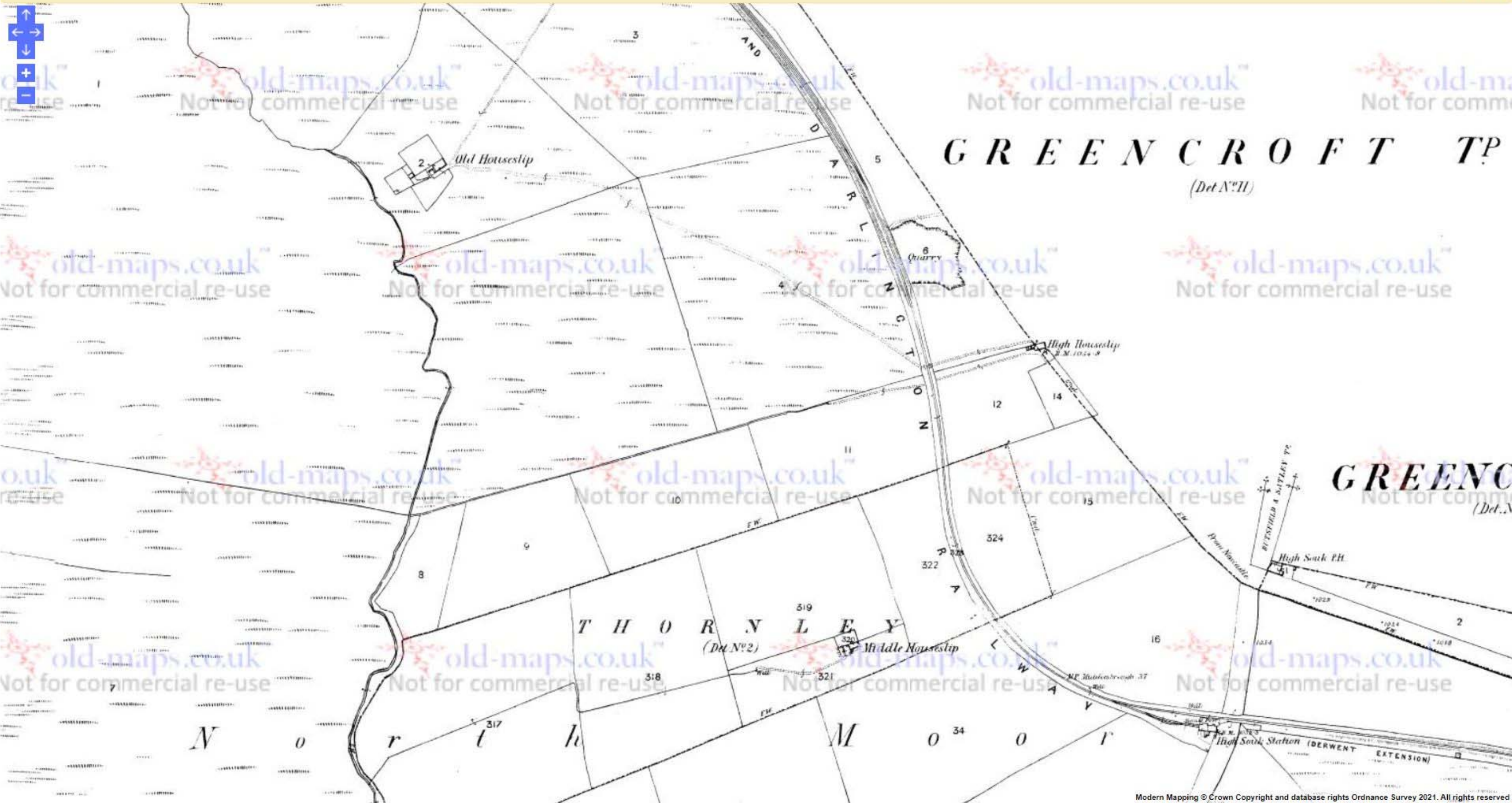
**GREENCROFT TP**  
(Det. N<sup>o</sup> 7)

**BUTSFIELD & SATLEY TP**

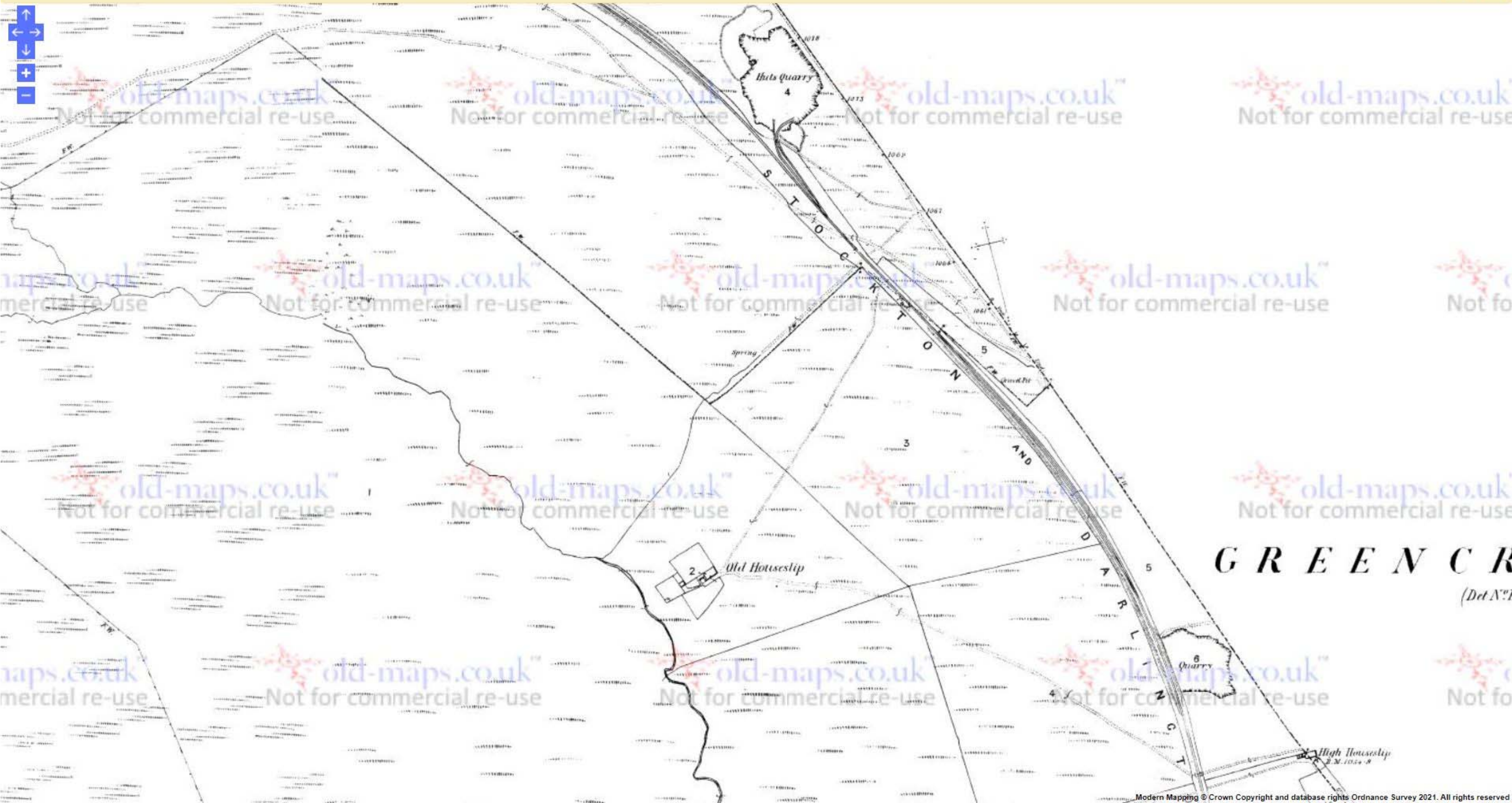


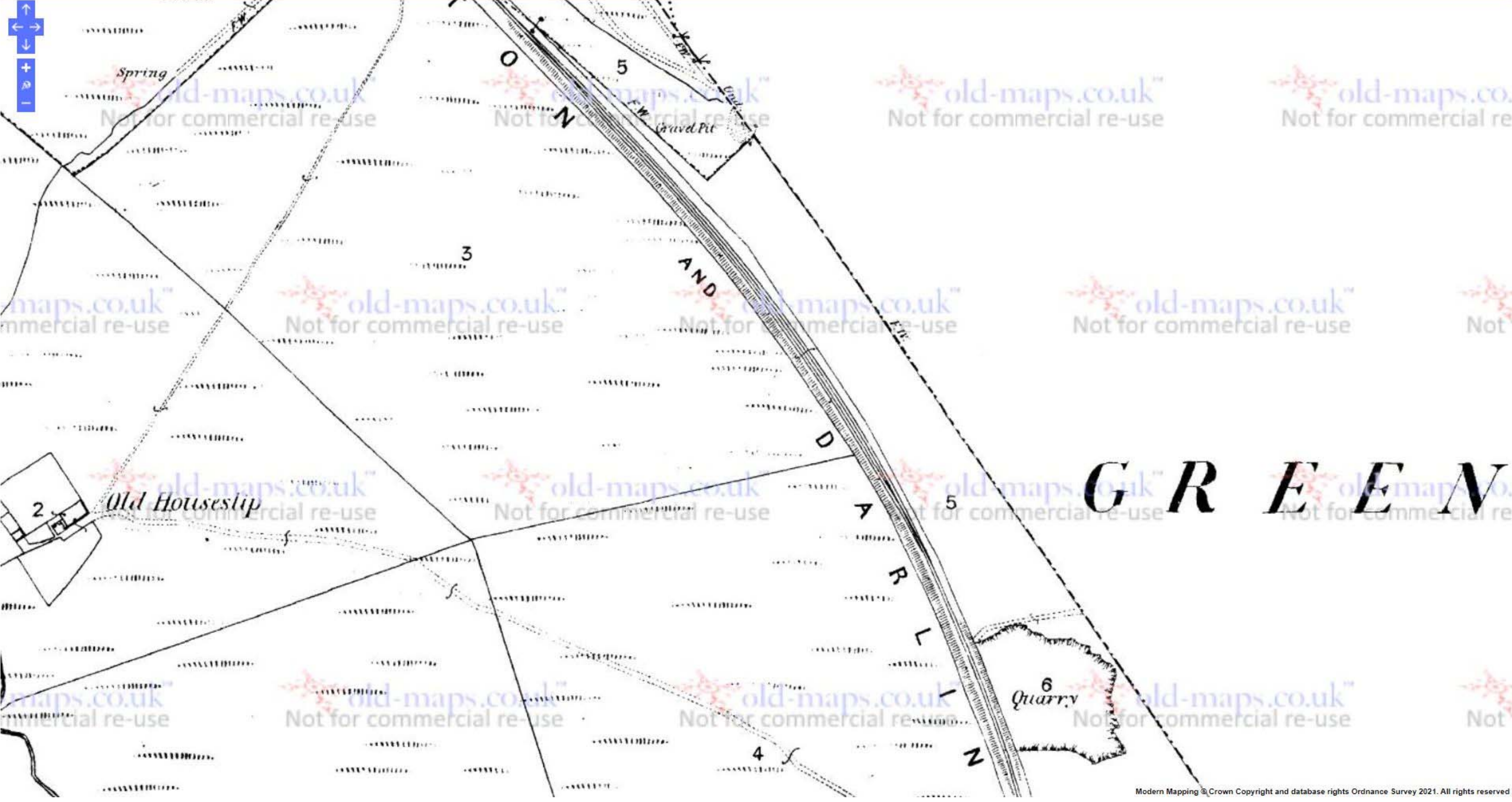


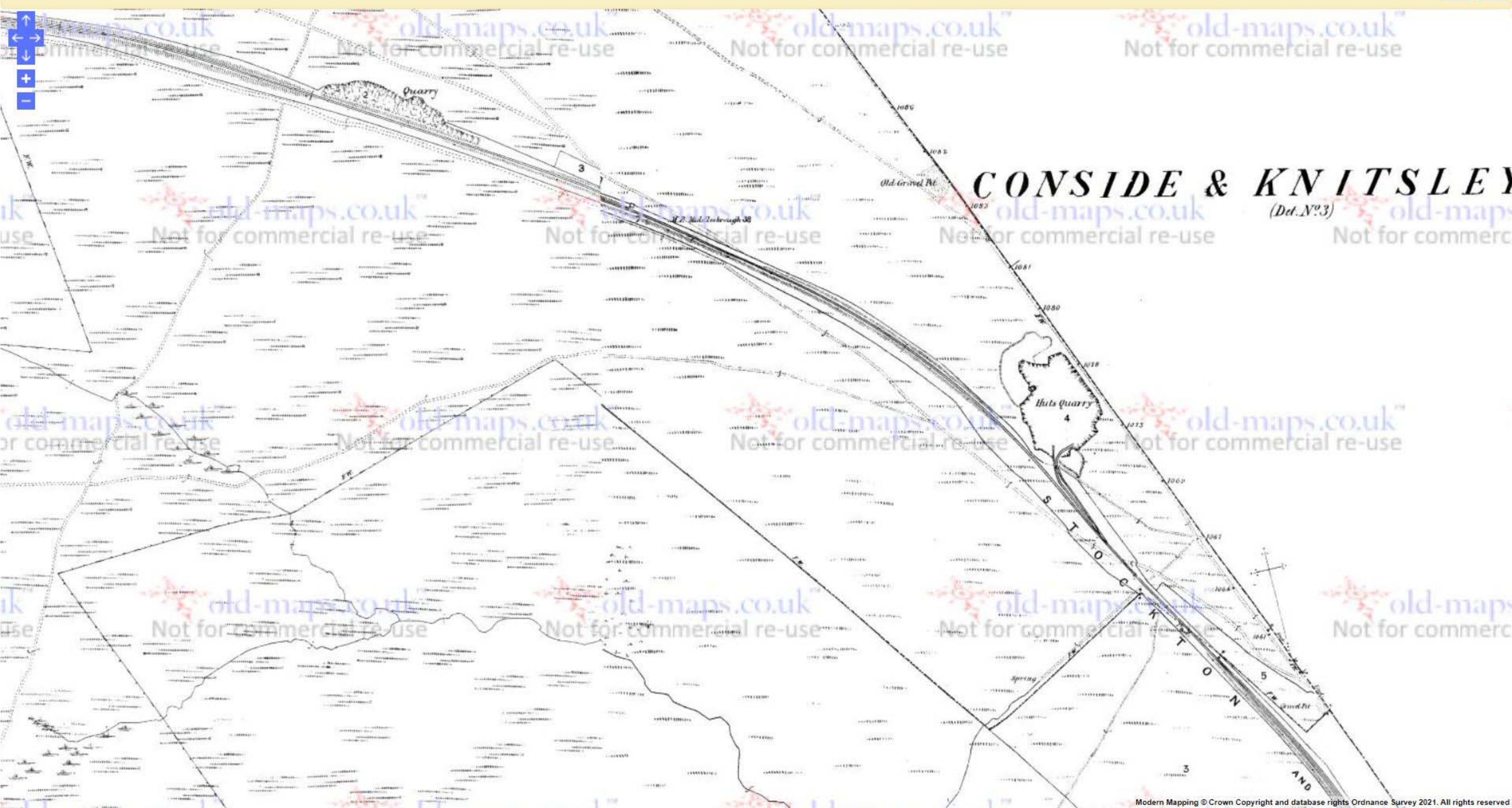
BAW089\_High\_Souk\_Station.jpg



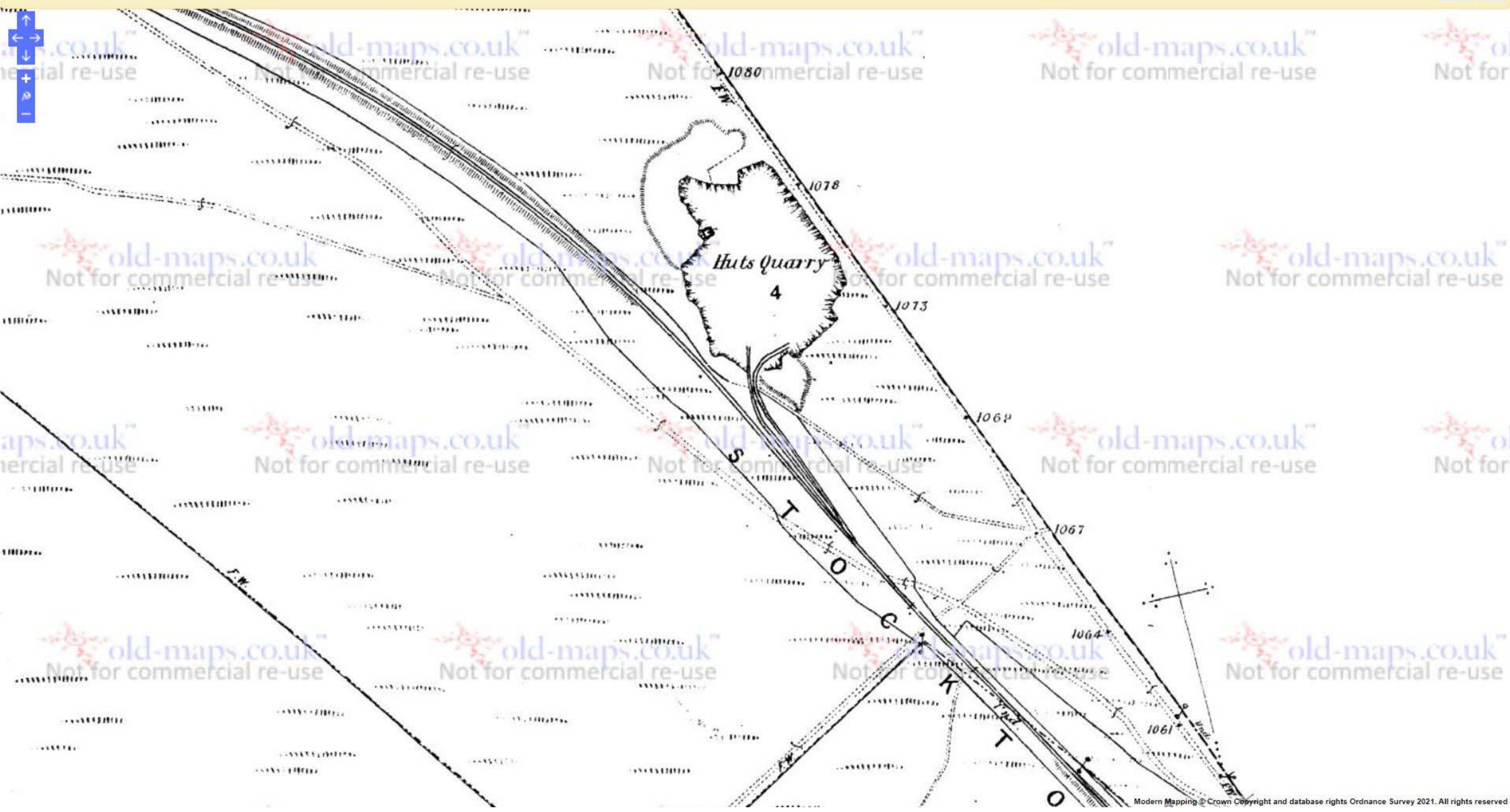
BAW090\_High\_Souk\_N\_small.jpg



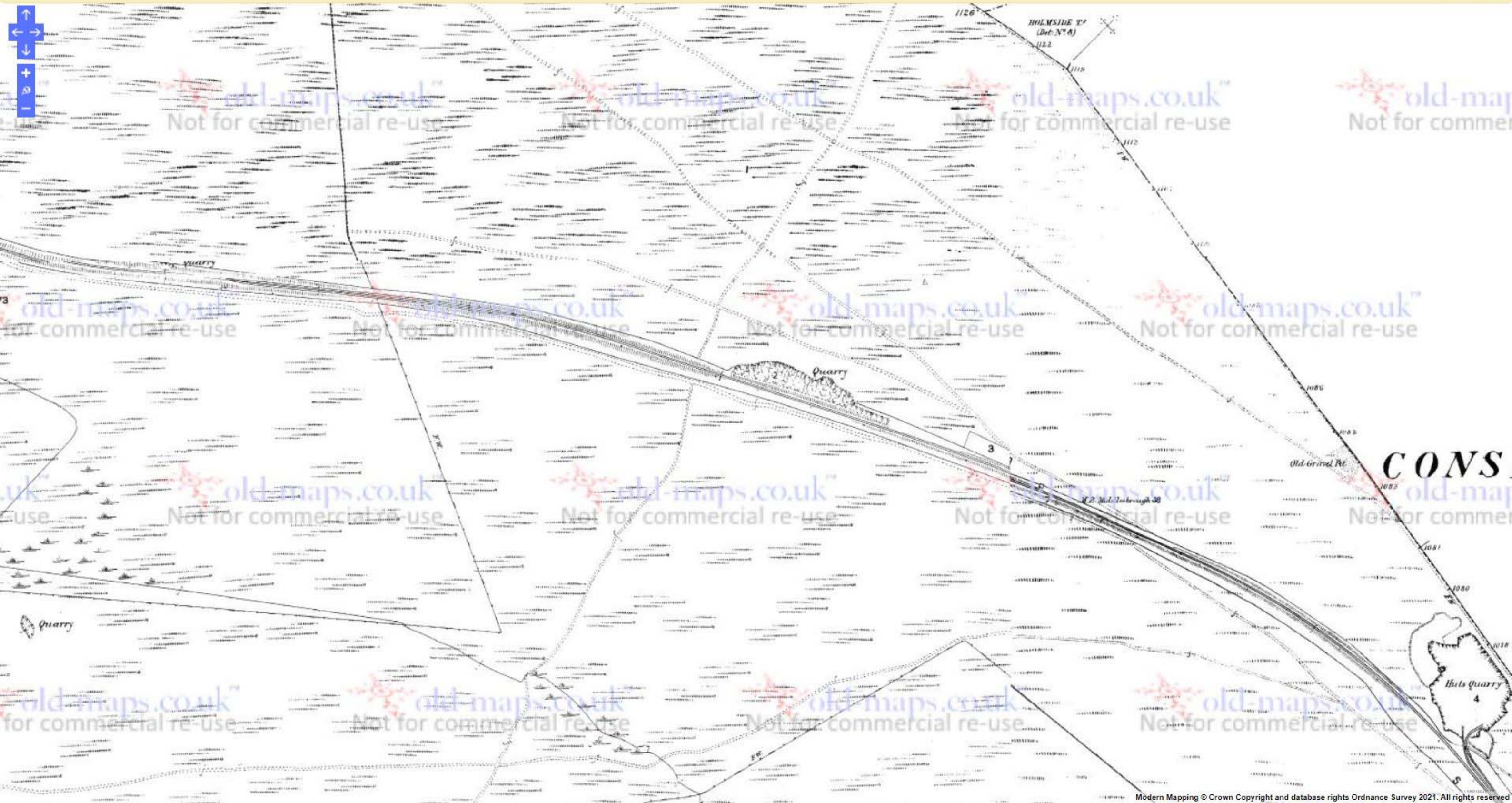


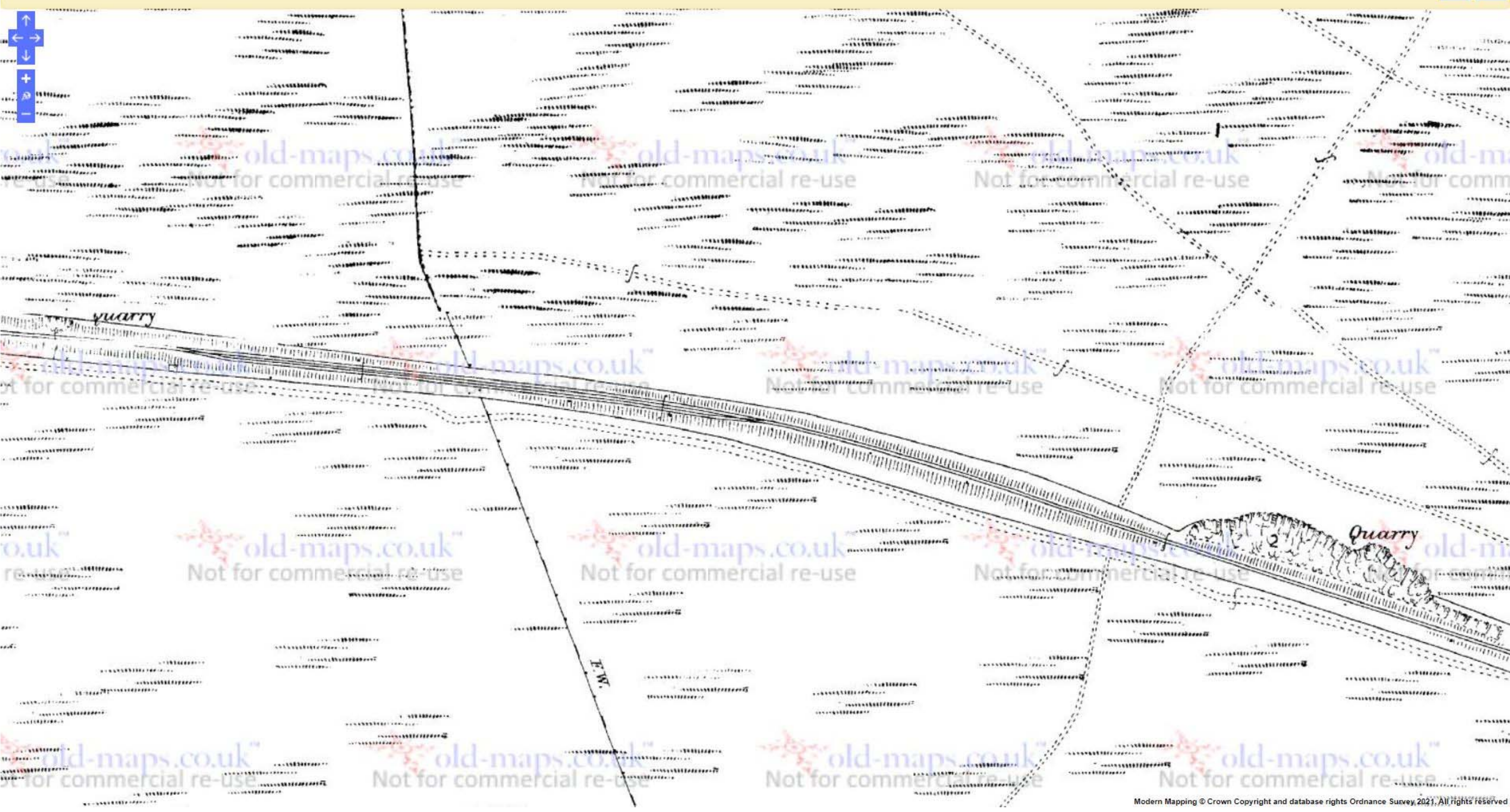
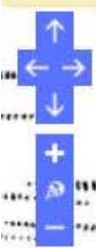


BAW093\_Huts\_Quarry\_small.jpg



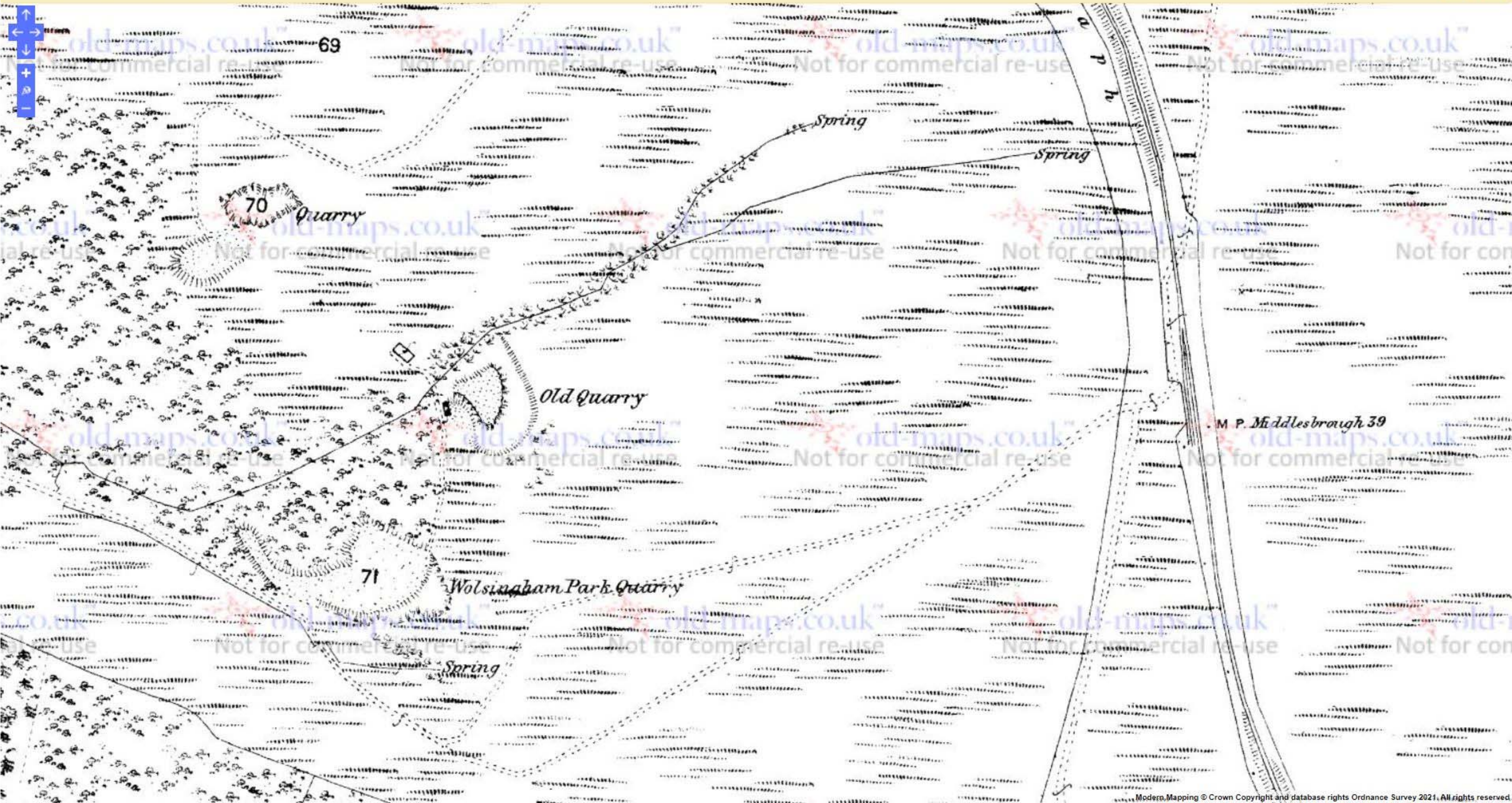
BAW094\_Huts\_Quarry.jpg



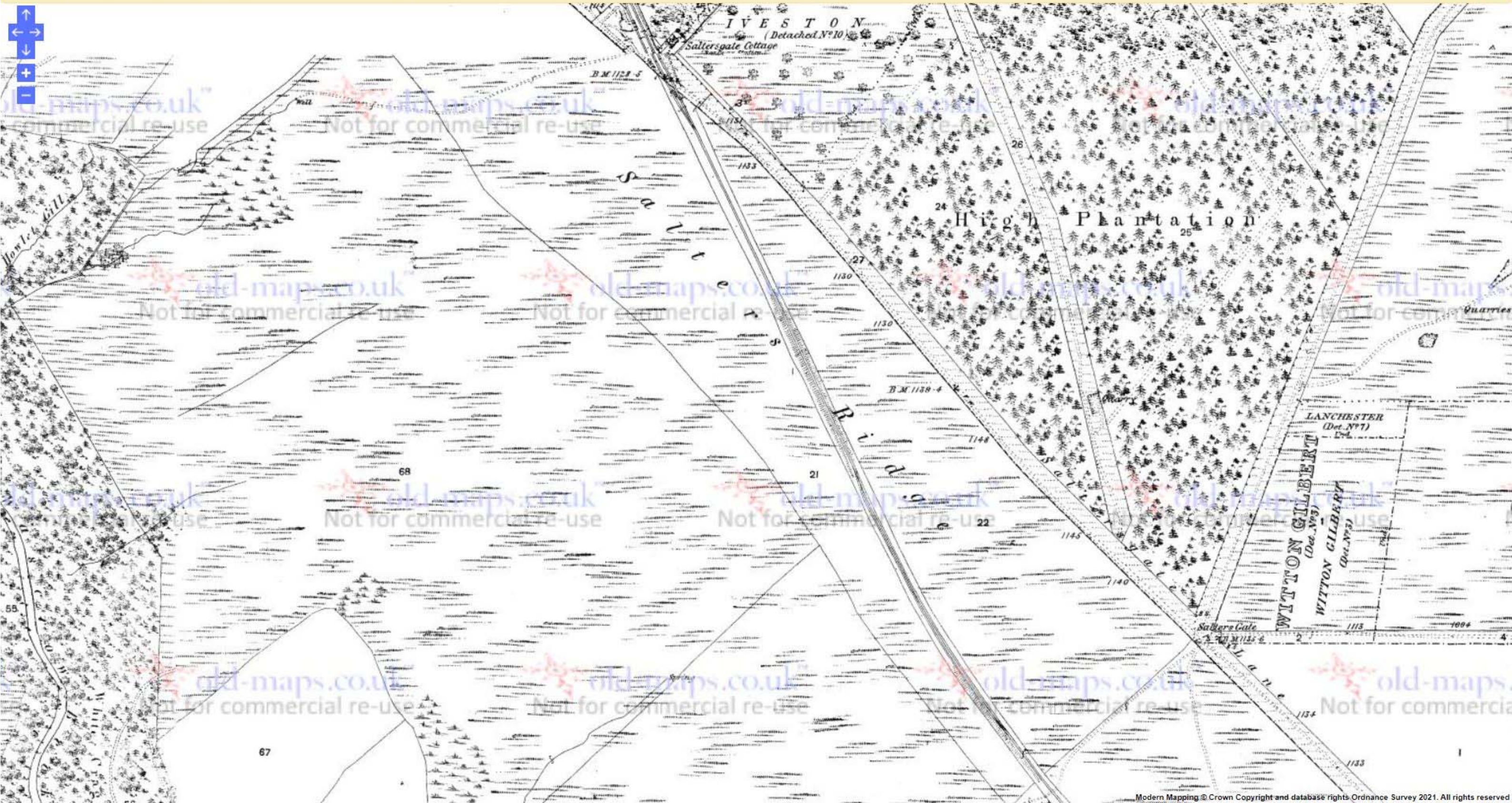


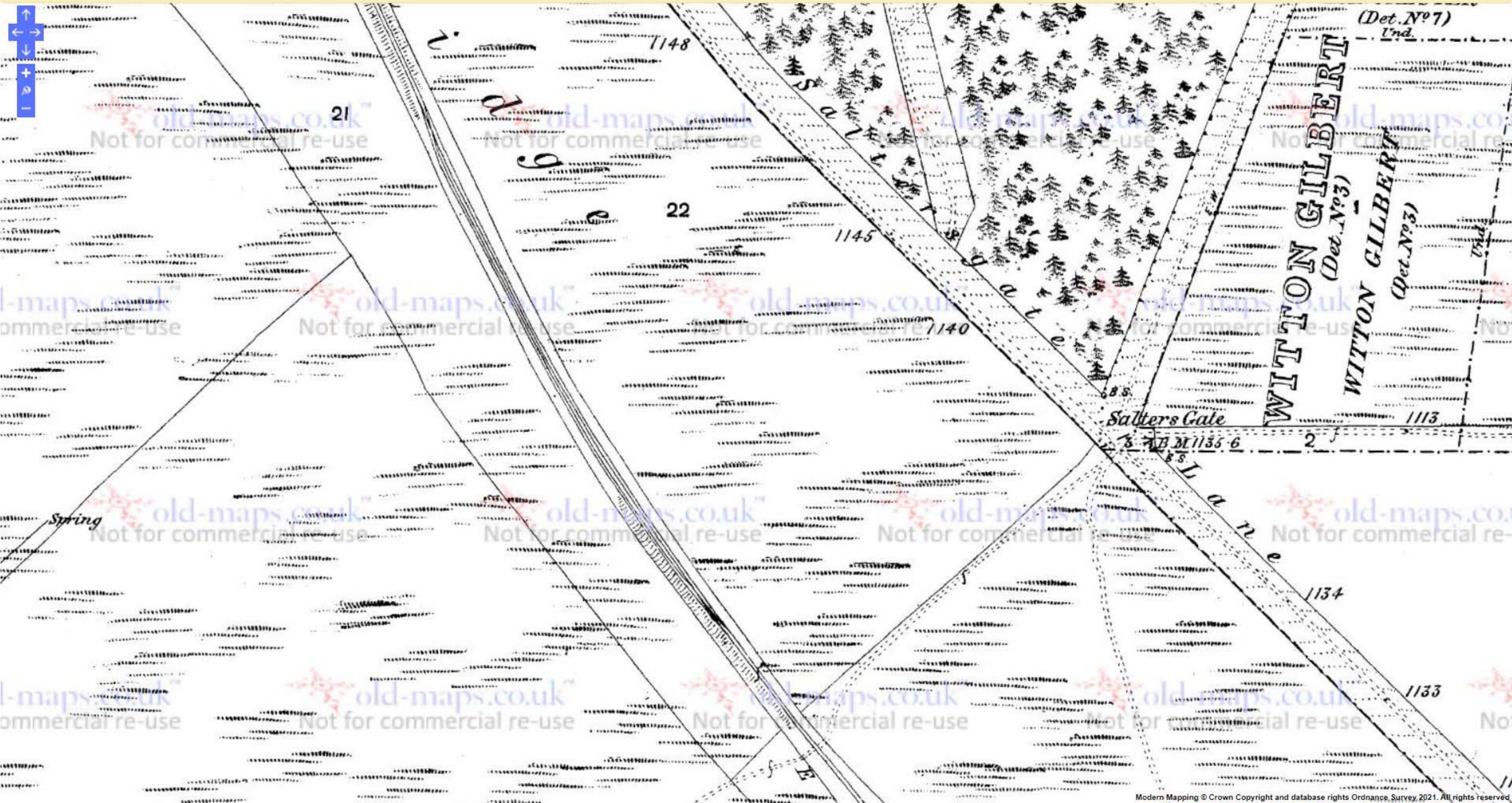
BAW096\_Loop\_N\_of\_Huts\_Quarry.jpg



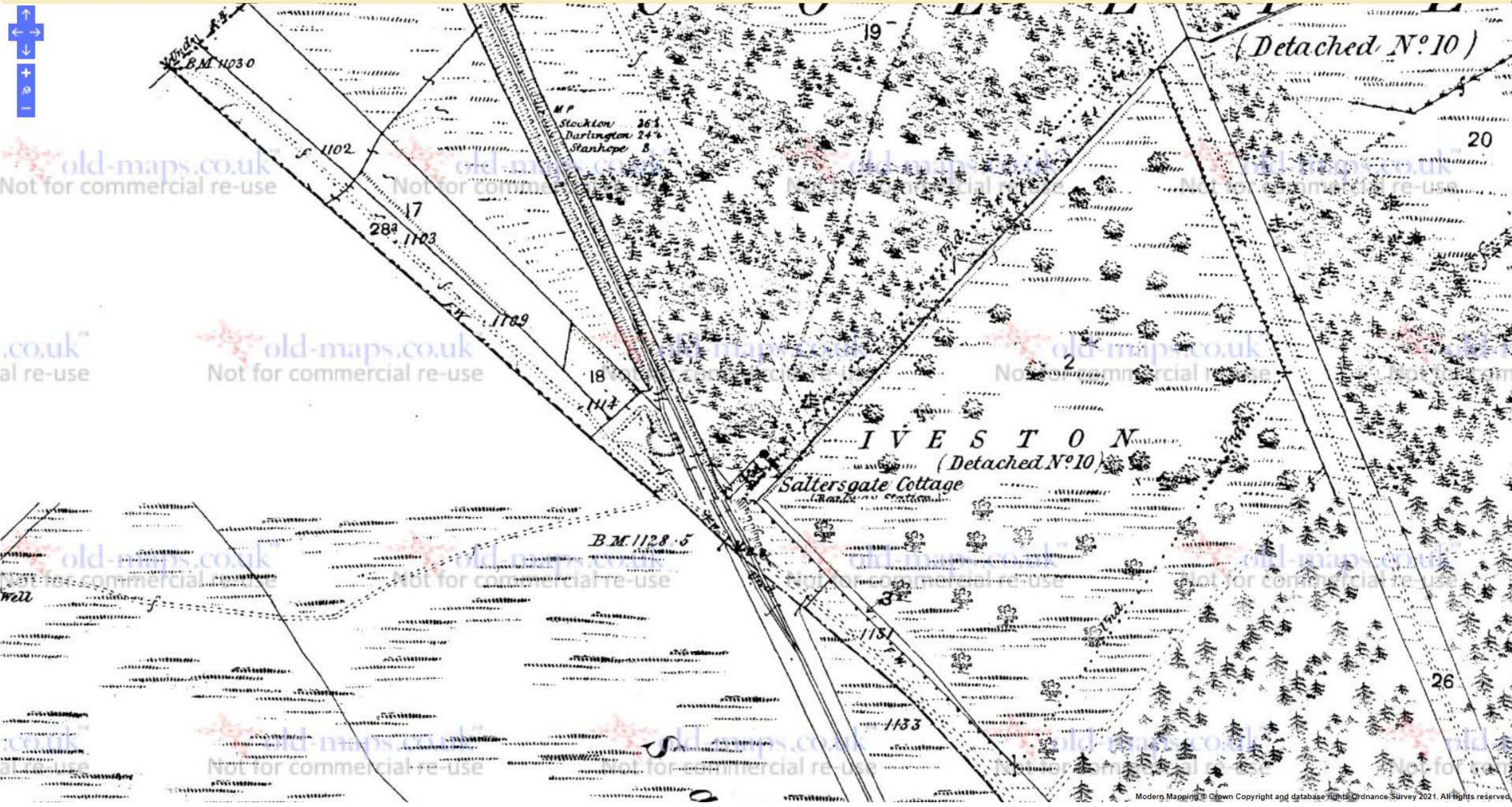



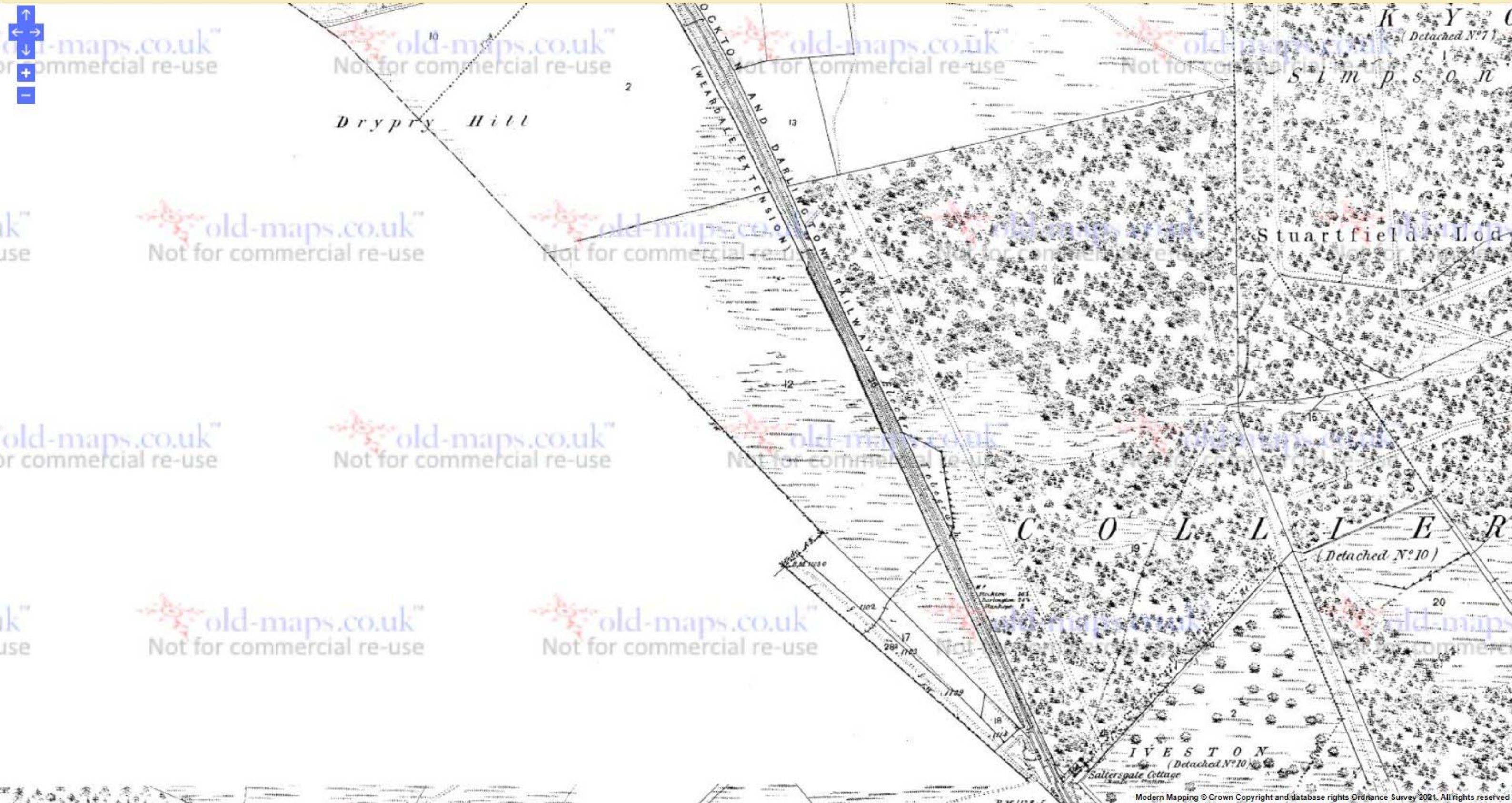
BAW098\_Wolsingham\_Park\_Quarry.jpg

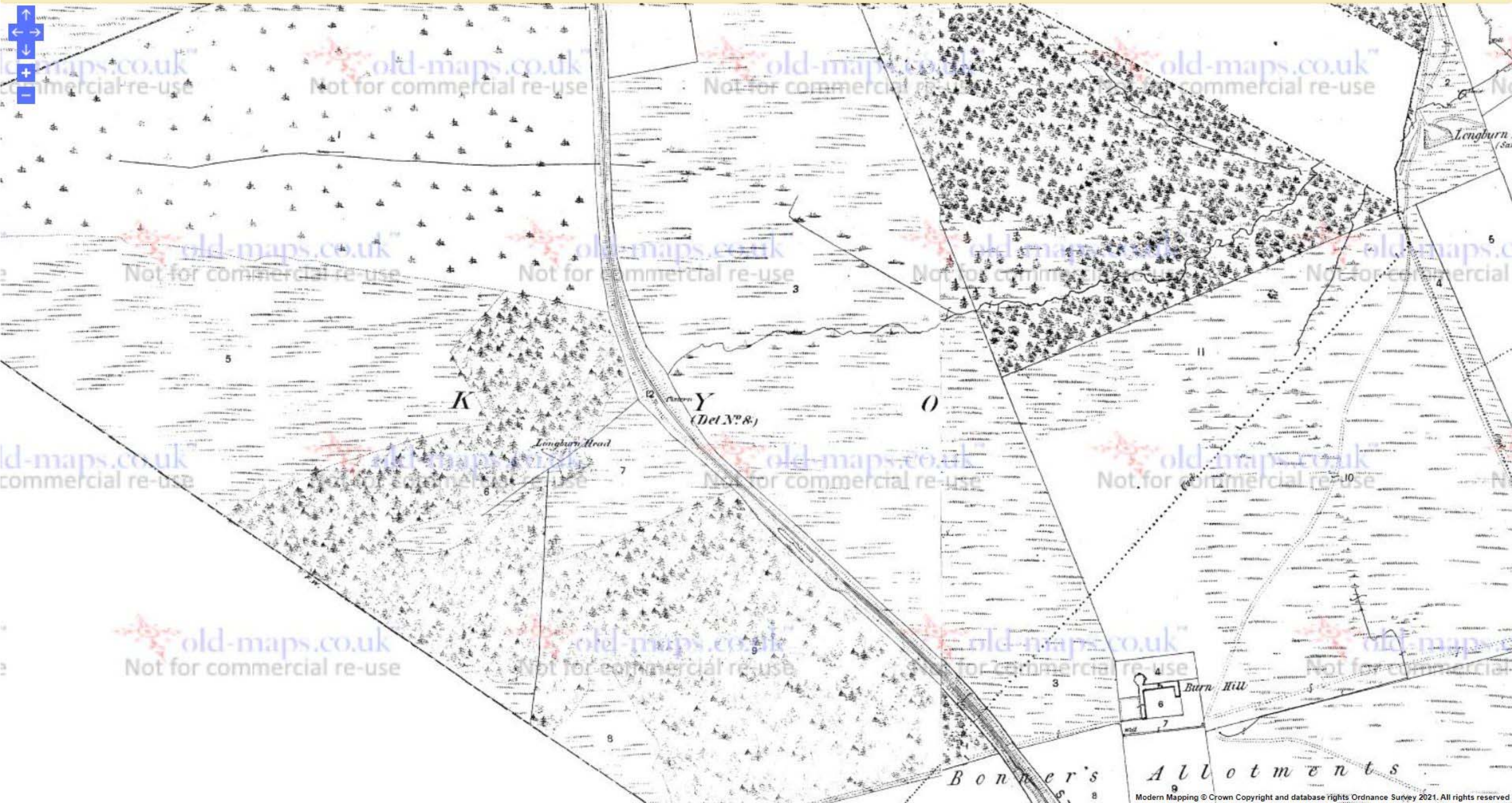




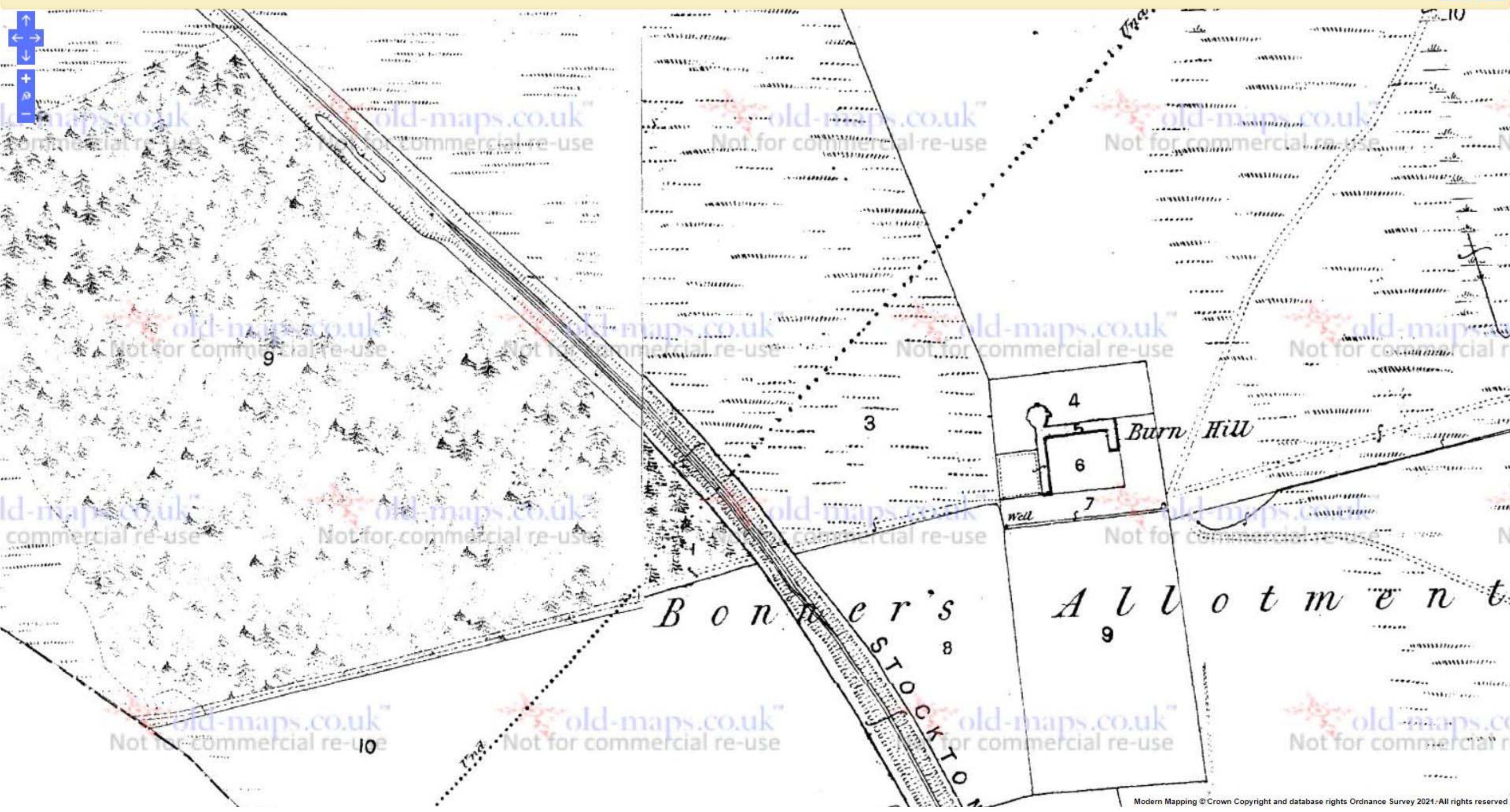

BAW100\_Salters\_Gate.jpg

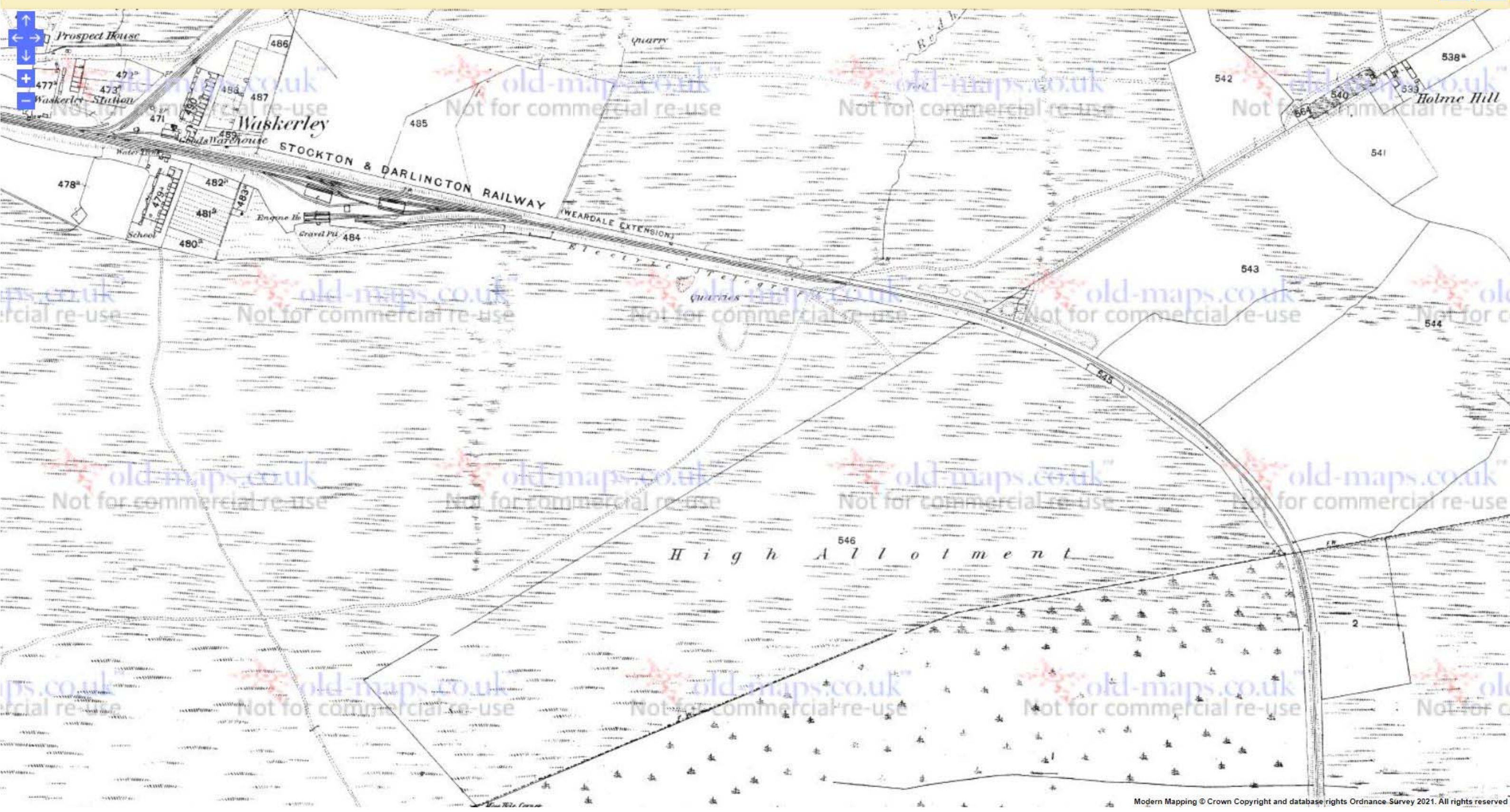




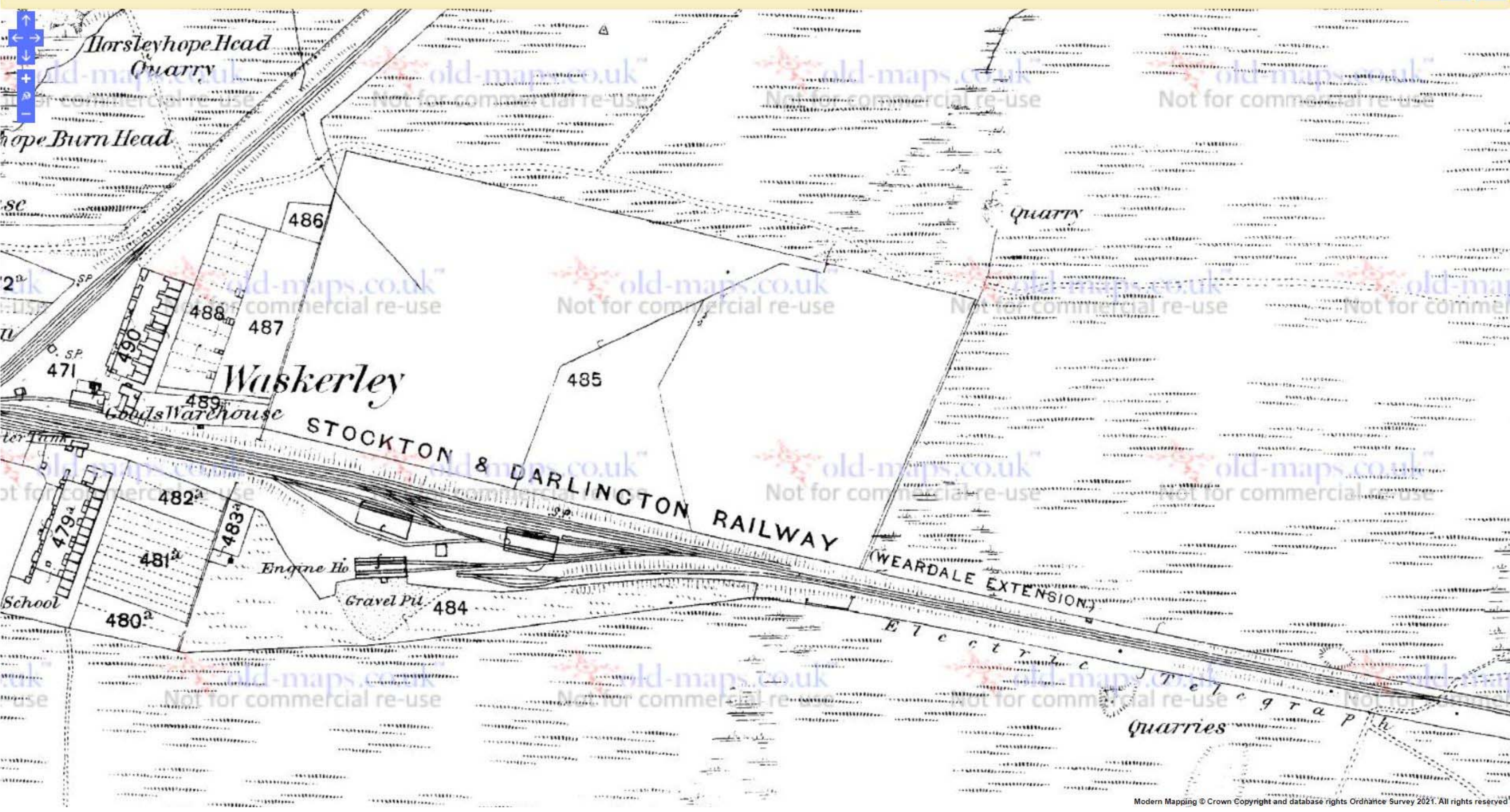


BAW103\_Burnhill\_small.jpg





BAW105\_Waskerley\_E\_small.jpg



BAW106\_Waskerley\_E.jpg